

Kedron Brook Flood Study

Volume 2 of 2

Flood Study Report Disclaimer

The Brisbane City Council (“Council”) has prepared this report as a general reference source only and has taken all reasonable measures to ensure that the material contained in this report is as accurate as possible at the time of publication. However, the Council makes no representation and gives no warranty about the accuracy, reliability, completeness or suitability for any particular purpose of the information and the user uses and relies upon the information in this report at its own sole risk and liability. Council is not liable for errors or omissions in this report. To the full extent that it is able to do so in law, the Council disclaims all liability, (including liability in negligence), for any loss, damage or costs, (including indirect and consequential loss and damage), caused by or arising from anyone using or relying on the information in this report for any purpose whatsoever.

Flood information and studies regarding the Brisbane City Council local government area are periodically reviewed and updated by the Council. Changes may be periodically made to the flood study information. These changes may or may not be incorporated in any new version of the flood study publication. It is the responsibility of the user to ensure that the report being referred to is the most current and that the information in such report is the most up-to-date information available.

This report is subject to copyright law. No part may be reproduced by any process except in accordance with the provisions of the Copyright Act 1968.





Kedron Brook Flood Study

Volume 2 of 2

Prepared by City Projects Office
Brisbane City Council

October 2014



Dedicated to a better Brisbane

Brisbane City Council
 City Projects Office
 Level 1, 505 St Pauls Terrace
 Fortitude Valley QLD 4006
 GPO Box 1434
 Brisbane QLD 4000



Dedicated to a better Brisbane

Telephone 07 3403 8888
 Facsimile 07 3334 0071

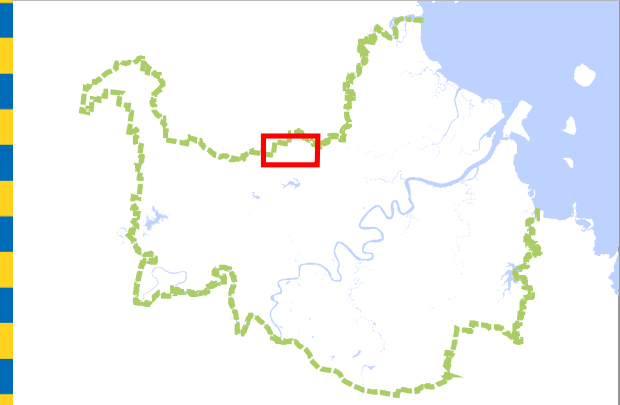
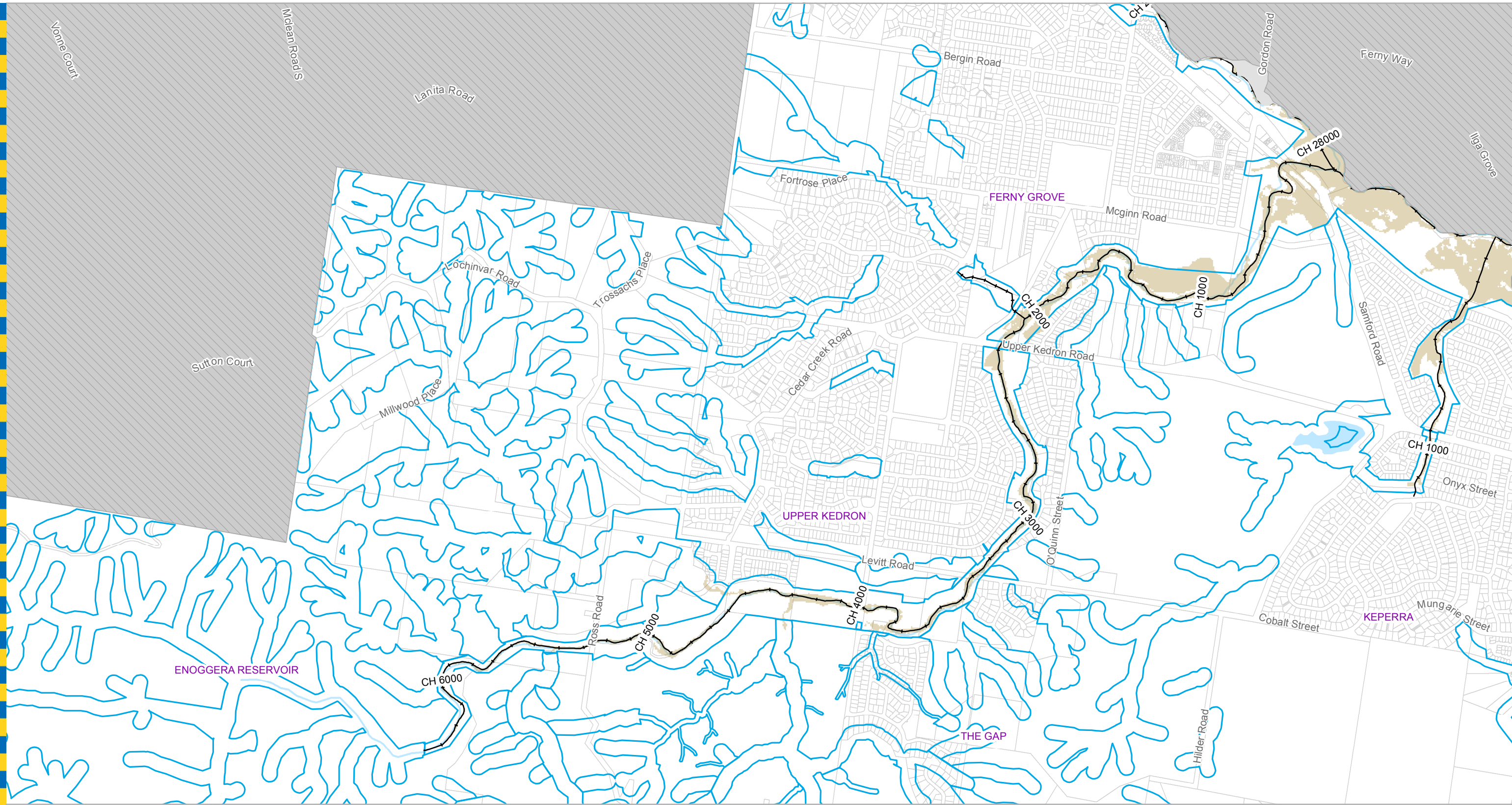
The Brisbane City Council ("Council") has provided this report as a general reference source only and the data contained herein should not be interpreted as forming Council policy. All reasonable measures have been taken to ensure that the material contained in this report is as accurate as possible at the time of publication. However, the Council makes no representation and gives no warranty about the accuracy, reliability, completeness or suitability for any particular purpose of the information and the user uses and relies upon the information in this report at its own sole risk and liability. Council is not liable for errors or omissions in this report. To the full extent that it is able to do so in law, the Council disclaims all liability, (including liability in negligence), for any loss, damage or costs, (including indirect and consequential loss and damage), caused by or arising from anyone using or relying on the information in this report for any purpose whatsoever.

| Document Control: CA13/415214 | | | | | | | | | |
|-------------------------------|---------------|------|---------------------------|-------------|--------------------|---------------|-------------|--------------------|--|
| Issue No. | Date of Issue | Amdt | Prepared By (Author/s) | | | Supervised By | | | Approved for Issue (Project Director) |
| | | | Initials | RPEQ Number | Signature | Initials | RPEQ Number | Signature | Initials |
| 1 | 30/06/2012 | A | CG | 09410 | <i>[Signature]</i> | EC | 10498 | <i>[Signature]</i> | EC |
| 2 | 15/03/2013 | A | | | | | | | EC |
| | 10/04/2013 | B | RM | N/A | <i>[Signature]</i> | JS | 09486 | | EC |
| 3 | 31/05/2013 | A | TL | N/A | <i>[Signature]</i> | CG | 09410 | <i>[Signature]</i> | EC |
| 4 | 01/09/2014 | A | | | | | | | EC |

Appendix C Scenario 1 - Design Event Flood Mapping

Scenario 1 - Design Event Maps

- C.1 50% AEP Peak Flood Extents
- C.2 20% AEP Peak Flood Extents
- C.3 10% AEP Peak Flood Extents
- C.4 5% AEP Peak Flood Extents
- C.5 2% AEP Peak Flood Extents
- C.6 1% AEP Peak Flood Extents
- C.7 0.5% AEP Peak Flood Extents
- C.8 0.2% AEP Peak Flood Extents
- C.9 0.05% AEP Peak Flood Extents



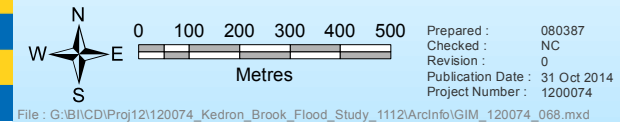
Legend

- +— AMTD Line
- City Plan Waterway Corridors
- Flood Inundation Extent
- Brisbane Airport Corporation. Federal Government Controlled Land
- Moreton Bay Regional Council Area
- Waterway/Waterbody

DATA INFORMATION

The flood maps must be read in conjunction with the flood study report and interpreted by a qualified professional engineer. The flood maps are based on the best data available to Brisbane City Council ("Council") at the time the maps were developed. Council, and the copyright owners listed below, give no warranty in relation to the data (including accuracy, reliability, completeness, currency or suitability) presented in these maps and the user uses and relies upon the data in the maps at its own sole risk and liability. Council is not liable for errors or omissions in the flood maps. To the full extent that it is able to do so in law, the Council disclaims all liability (including without limitation, liability in negligence) for any loss, damage or costs (including indirect and consequential loss and damage), caused by or arising from anyone using or relying on the data contained in the flood maps for any purpose whatsoever.

©Brisbane City Council 2014 (Unless stated below)
 Cadastre © 2006 Department of Natural Resources and Mines 2009 NAVTEQ Street Data
 © 2008 NAVTEQ; 2007 Aerial Imagery ©2007 Furgo Spatial Solutions; 2005 Aerial Imagery ©2005 QASCO; 2005 Brisway © 2009 Melway Publishing; 2005 DigitalGlobe Quickbird Satellite Imagery © 2005 DigitalGlobe; 2002 Contours © 2002 AAMHatch



Prepared by:
 Brisbane City Council
 City Projects Office
 GPO Box 1434
 Brisbane Qld 4001

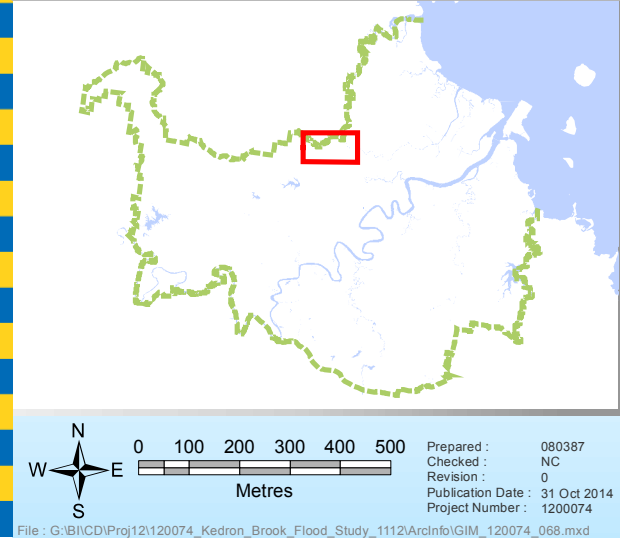
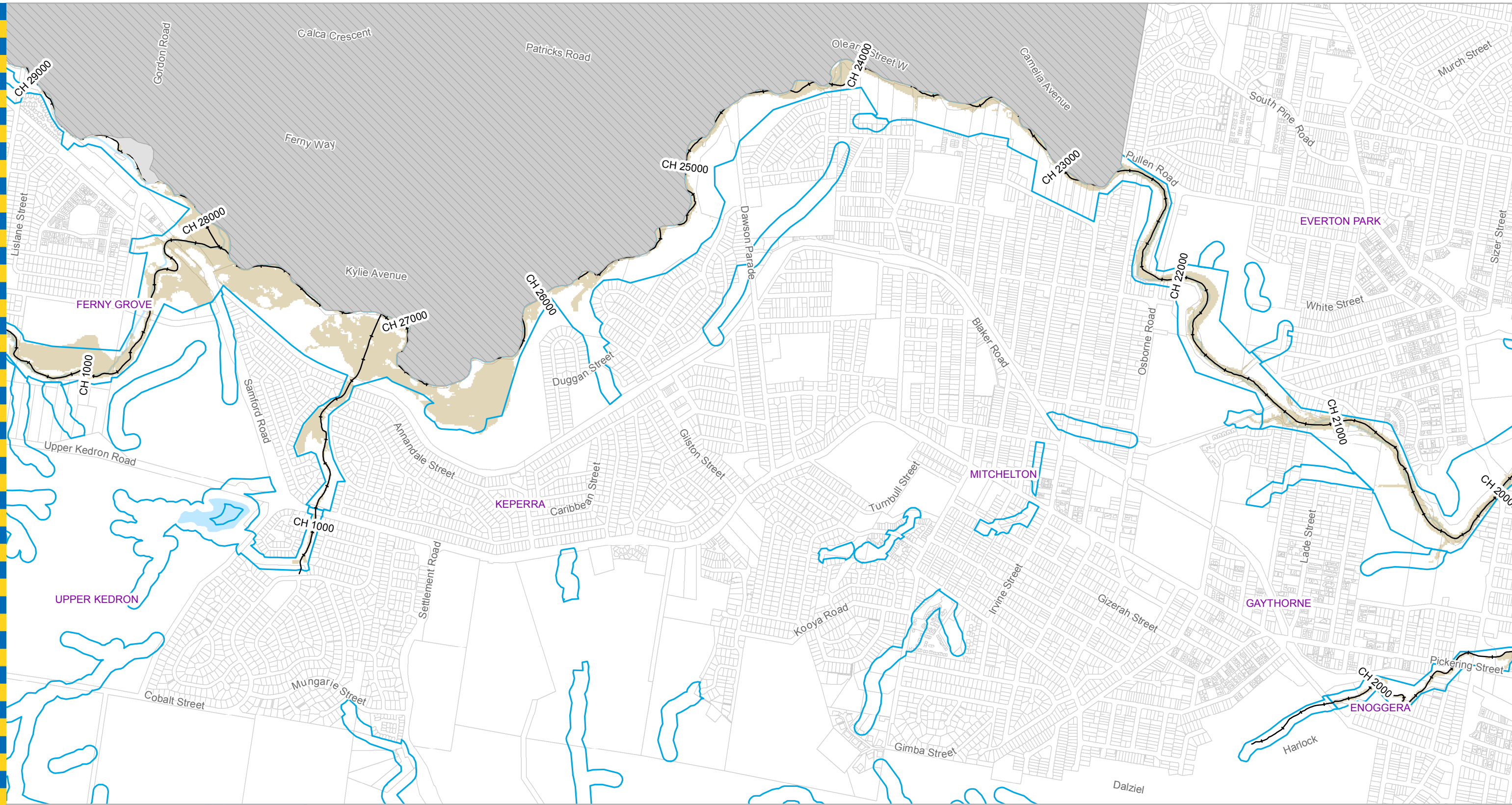
For more information
 visit www.brisbane.qld.gov.au
 or call (07) 3403 8888

For Information Only - Not Council Policy



Dedicated to a better Brisbane

C.1
Kedron Brook
50% AEP Flood Extent Map
 Existing Scenario
 Map 1 of 6



Legend

- AMTD Line
- City Plan Waterway Corridors
- Flood Inundation Extent
- Brisbane Airport Corporation. Federal Government Controlled Land
- Moreton Bay Regional Council Area
- Waterway/Waterbody

DATA INFORMATION

The flood maps must be read in conjunction with the flood study report and interpreted by a qualified professional engineer. The flood maps are based on the best data available to Brisbane City Council ("Council") at the time the maps were developed. Council, and the copyright owners listed below, give no warranty in relation to the data (including accuracy, reliability, completeness, currency or suitability) presented in these maps and the user uses and relies upon the data in the maps at its own sole risk and liability. Council is not liable for errors or omissions in the flood maps. To the full extent that it is able to do so in law, the Council disclaims all liability (including without limitation, liability in negligence) for any loss, damage or costs (including indirect and consequential loss and damage), caused by or arising from anyone using or relying on the data contained in the flood maps for any purpose whatsoever.

©Brisbane City Council 2014 (Unless stated below)
 Cadastre © 2006 Department of Natural Resources and Mines 2009 NAVTEQ Street Data
 © 2008 NAVTEQ; 2007 Aerial Imagery ©2007 Furgio Spatial Solutions; 2005 Aerial Imagery ©2005 QASCO; 2005 Brisway © 2009 Melway Publishing; 2005 DigitalGlobe Quickbird Satellite Imagery © 2005 DigitalGlobe; 2002 Contours © 2002 AAMHatch

Prepared by:
 Brisbane City Council
 City Projects Office
 GPO Box 1434
 Brisbane Qld 4001

For more information
 visit www.brisbane.qld.gov.au
 or call (07) 3403 8888

For Information Only - Not Council Policy



Dedicated to a better Brisbane

C.1
Kedron Brook
50% AEP Flood Extent Map
 Existing Scenario
 Map 2 of 6

GIM - 1200074 - 068



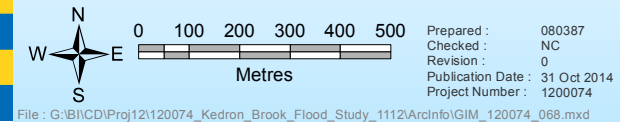
Legend

- +— AMTD Line
- City Plan Waterway Corridors
- Flood Inundation Extent
- Brisbane Airport Corporation. Federal Government Controlled Land
- Moreton Bay Regional Council Area
- Waterway/Waterbody

DATA INFORMATION

The flood maps must be read in conjunction with the flood study report and interpreted by a qualified professional engineer. The flood maps are based on the best data available to Brisbane City Council ("Council") at the time the maps were developed. Council, and the copyright owners listed below, give no warranty in relation to the data (including accuracy, reliability, completeness, currency or suitability) presented in these maps and the user uses and relies upon the data in the maps at its own sole risk and liability. Council is not liable for errors or omissions in the flood maps. To the full extent that it is able to do so in law, the Council disclaims all liability (including without limitation, liability in negligence) for any loss, damage or costs (including indirect and consequential loss and damage), caused by or arising from anyone using or relying on the data contained in the flood maps for any purpose whatsoever.

©Brisbane City Council 2014 (Unless stated below)
 Cadastre © 2006 Department of Natural Resources and Mines 2009 NAVTEQ Street Data
 © 2008 NAVTEQ; 2007 Aerial Imagery ©2007 Furgo Spatial Solutions; 2005 Aerial Imagery ©2005 QASCO; 2005 Brisway © 2009 Melway Publishing; 2005 DigitalGlobe Quickbird Satellite Imagery © 2005 DigitalGlobe; 2002 Contours © 2002 AAMHatch



Prepared by:
 Brisbane City Council
 City Projects Office
 GPO Box 1434
 Brisbane Qld 4001

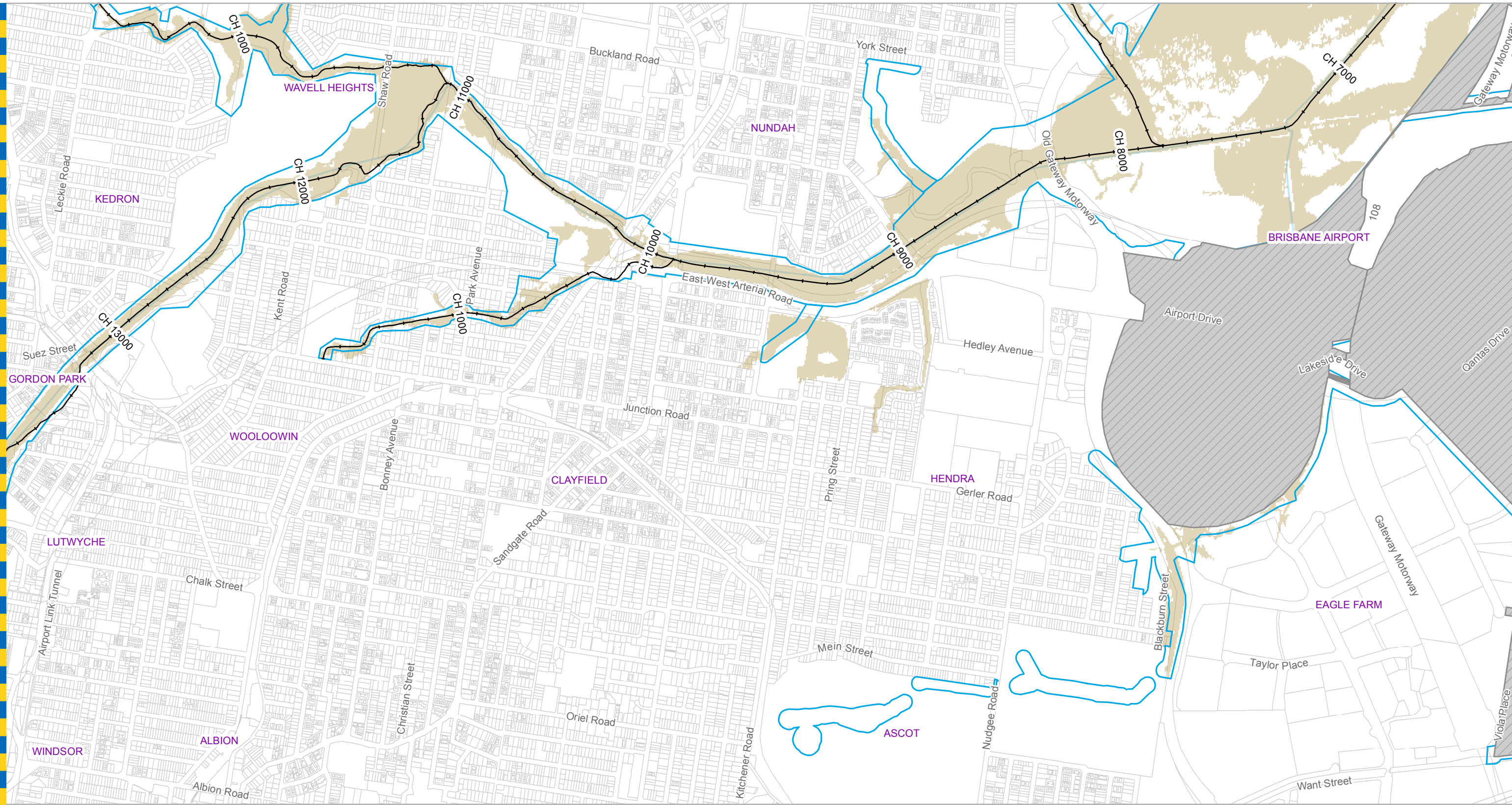
For more information
 visit www.brisbane.qld.gov.au
 or call (07) 3403 8888

For Information Only - Not Council Policy



Dedicated to a better Brisbane

C.1
Kedron Brook
50% AEP Flood Extent Map
 Existing Scenario
 Map 3 of 6



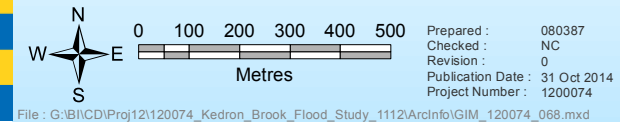
Legend

- +— AMTD Line
- ▭ City Plan Waterway Corridors
- ▭ Flood Inundation Extent
- ▭ Brisbane Airport Corporation. Federal Government Controlled Land
- ▭ Moreton Bay Regional Council Area
- ▭ Waterway/Waterbody

DATA INFORMATION

The flood maps must be read in conjunction with the flood study report and interpreted by a qualified professional engineer. The flood maps are based on the best data available to Brisbane City Council ("Council") at the time the maps were developed. Council, and the copyright owners listed below, give no warranty in relation to the data (including accuracy, reliability, completeness, currency or suitability) presented in these maps and the user uses and relies upon the data in the maps at its own sole risk and liability. Council is not liable for errors or omissions in the flood maps. To the full extent that it is able to do so in law, the Council disclaims all liability (including without limitation, liability in negligence) for any loss, damage or costs (including indirect and consequential loss and damage), caused by or arising from anyone using or relying on the data contained in the flood maps for any purpose whatsoever.

©Brisbane City Council 2014 (Unless stated below)
 Cadastre © 2006 Department of Natural Resources and Mines 2009 NAVTEQ Street Data
 © 2008 NAVTEQ; 2007 Aerial Imagery © 2007 Furgio Spatial Solutions; 2005 Aerial Imagery © 2005 QASCO; 2005 Brisway © 2009 Melway Publishing; 2005 DigitalGlobe Quickbird Satellite Imagery © 2005 DigitalGlobe; 2002 Contours © 2002 AAMHatch



Prepared by:
 Brisbane City Council
 City Projects Office
 GPO Box 1434
 Brisbane Qld 4001

For more information
 visit www.brisbane.qld.gov.au
 or call (07) 3403 8888

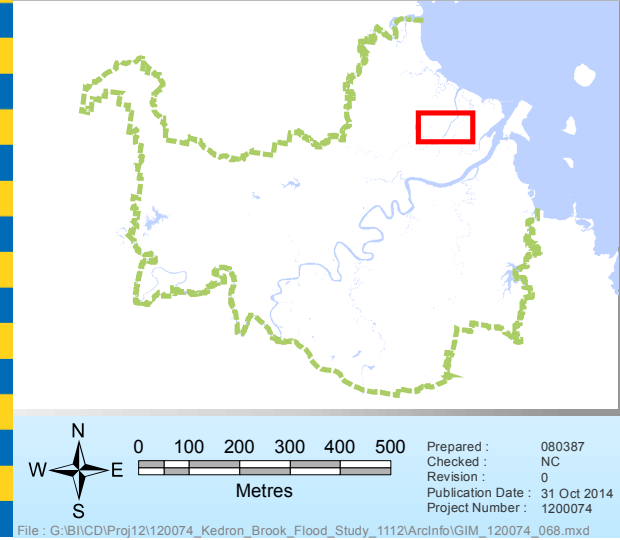
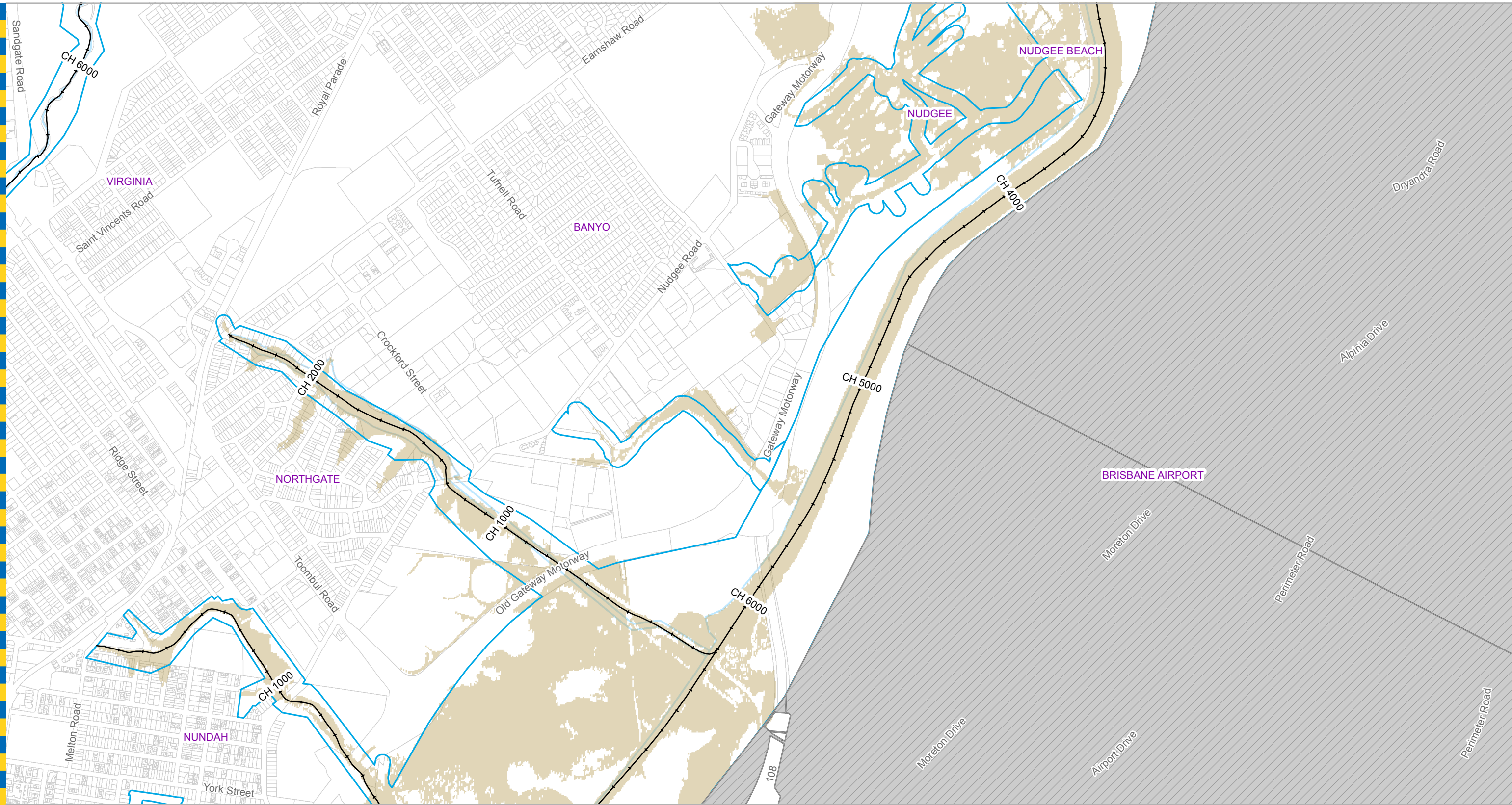
For Information Only - Not Council Policy



Dedicated to a better Brisbane

C.1
Kedron Brook
50% AEP Flood Extent Map
 Existing Scenario
 Map 4 of 6

GIM - 1200074 - 068



Legend

- +— AMTD Line
- ▭ City Plan Waterway Corridors
- ▭ Flood Inundation Extent
- ▭ Brisbane Airport Corporation. Federal Government Controlled Land
- ▭ Moreton Bay Regional Council Area
- ▭ Waterway/Waterbody

DATA INFORMATION

The flood maps must be read in conjunction with the flood study report and interpreted by a qualified professional engineer. The flood maps are based on the best data available to Brisbane City Council ("Council") at the time the maps were developed. Council, and the copyright owners listed below, give no warranty in relation to the data (including accuracy, reliability, completeness, currency or suitability) presented in these maps and the user uses and relies upon the data in the maps at its own sole risk and liability. Council is not liable for errors or omissions in the flood maps. To the full extent that it is able to do so in law, the Council disclaims all liability (including without limitation, liability in negligence) for any loss, damage or costs (including indirect and consequential loss and damage), caused by or arising from anyone using or relying on the data contained in the flood maps for any purpose whatsoever.

©Brisbane City Council 2014 (Unless stated below)
 Cadastre © 2006 Department of Natural Resources and Mines 2009 NAVTEQ Street Data
 © 2008 NAVTEQ; 2007 Aerial Imagery ©2007 Furgo Spatial Solutions; 2005 Aerial Imagery ©2005 QASCO; 2005 Brisway © 2009 Melway Publishing; 2005 DigitalGlobe Quickbird Satellite Imagery © 2005 DigitalGlobe; 2002 Contours © 2002 AAMHatch

Prepared by:
 Brisbane City Council
 City Projects Office
 GPO Box 1434
 Brisbane Qld 4001

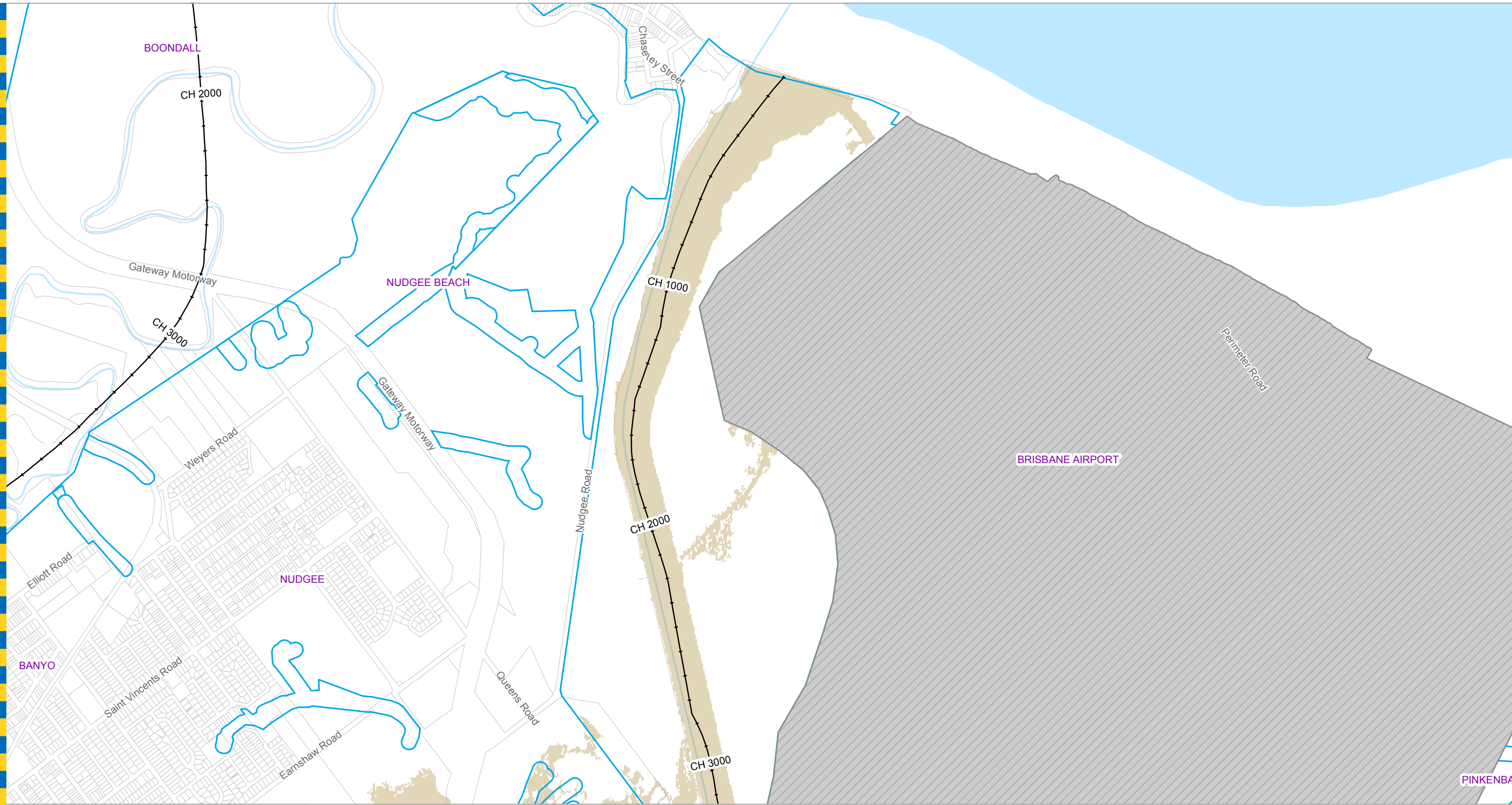
For more information
 visit www.brisbane.qld.gov.au
 or call (07) 3403 8888

For Information Only - Not Council Policy



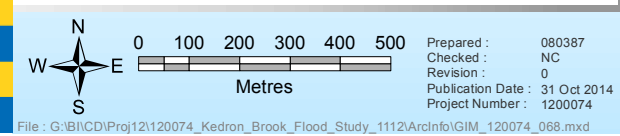
Dedicated to a better Brisbane

C.1
Kedron Brook
50% AEP Flood Extent Map
 Existing Scenario
 Map 5 of 6




- Legend**
- +— AMTD Line
 - City Plan Waterway Corridors
 - Flood Inundation Extent
 - ▨ Brisbane Airport Corporation. Federal Government Controlled Land
 - ▩ Moreton Bay Regional Council Area
 - Waterway/Waterbody

DATA INFORMATION
 The flood maps must be read in conjunction with the flood study report and interpreted by a qualified professional engineer. The flood maps are based on the best data available to Brisbane City Council ("Council") at the time the maps were developed. Council, and the copyright owners listed below, give no warranty in relation to the data (including accuracy, reliability, completeness, currency or suitability) presented in these maps and the user uses and relies upon the data in the maps at its own sole risk and liability. Council is not liable for errors or omissions in the flood maps. To the full extent that it is able to do so in law, the Council disclaims all liability (including without limitation, liability in negligence) for any loss, damage or costs (including indirect and consequential loss and damage), caused by or arising from anyone using or relying on the data contained in the flood maps for any purpose whatsoever.
 ©Brisbane City Council 2014 (Unless stated below)
 Cadastre © 2006 Department of Natural Resources and Mines 2009 NAVTEQ Street Data © 2008 NAVTEQ; 2007 Aerial Imagery ©2007 Furgio Spatial Solutions; 2005 Aerial Imagery ©2005 QASCO; 2005 Brisway © 2009 Melway Publishing; 2005 DigitalGlobe Quickbird Satellite Imagery © 2005 DigitalGlobe; 2002 Contours © 2002 AAMHatch



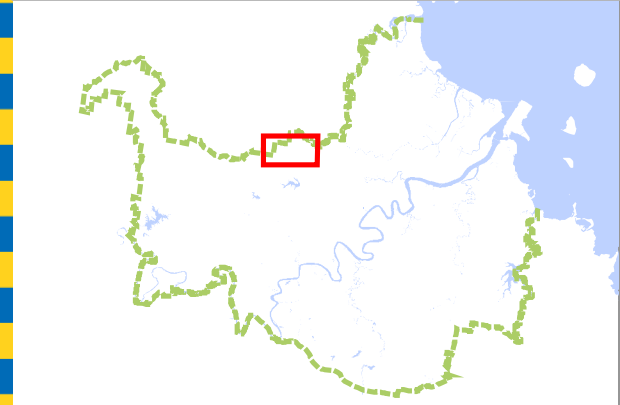
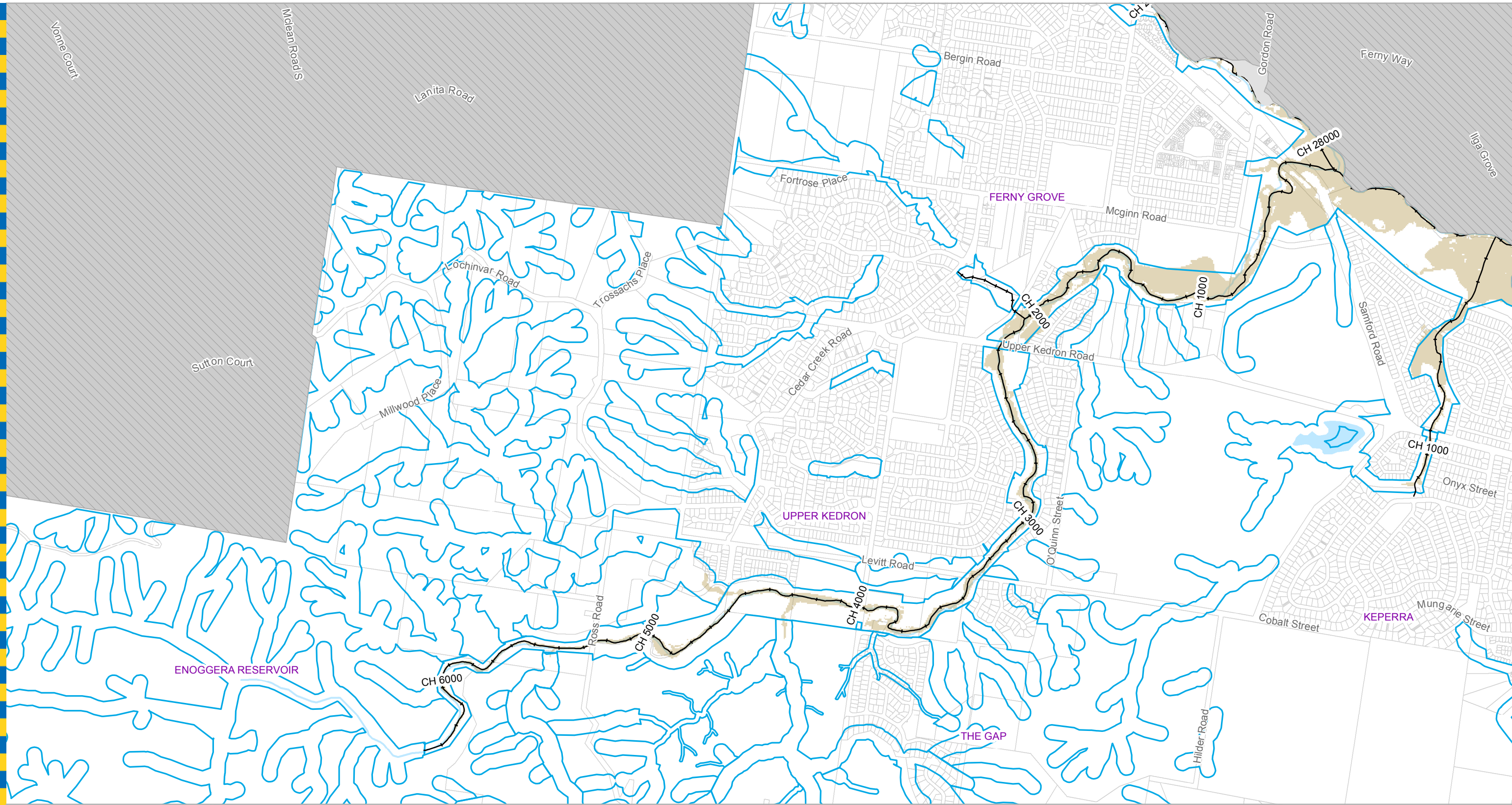
For Information Only - Not Council Policy



Dedicated to a better Brisbane

C.1
Kedron Brook
50% AEP Flood Extent Map
 Existing Scenario
 Map 6 of 6

GIM - 1200074 - 068



Legend

- +— AMTD Line
- City Plan Waterway Corridors
- Flood Inundation Extent
- Brisbane Airport Corporation. Federal Government Controlled Land
- Moreton Bay Regional Council Area
- Waterway/Waterbody

DATA INFORMATION

The flood maps must be read in conjunction with the flood study report and interpreted by a qualified professional engineer. The flood maps are based on the best data available to Brisbane City Council ("Council") at the time the maps were developed. Council, and the copyright owners listed below, give no warranty in relation to the data (including accuracy, reliability, completeness, currency or suitability) presented in these maps and the user uses and relies upon the data in the maps at its own sole risk and liability. Council is not liable for errors or omissions in the flood maps. To the full extent that it is able to do so in law, the Council disclaims all liability (including without limitation, liability in negligence) for any loss, damage or costs (including indirect and consequential loss and damage), caused by or arising from anyone using or relying on the data contained in the flood maps for any purpose whatsoever.

©Brisbane City Council 2014 (Unless stated below)
 Cadastre © 2006 Department of Natural Resources and Mines 2009 NAVTEQ Street Data
 © 2008 NAVTEQ; 2007 Aerial Imagery ©2007 Furgo Spatial Solutions; 2005 Aerial Imagery ©2005 QASCO; 2005 Brisway © 2009 Melway Publishing; 2005 DigitalGlobe Quickbird Satellite Imagery © 2005 DigitalGlobe; 2002 Contours © 2002 AAMHatch

Prepared by:
 Brisbane City Council
 City Projects Office
 GPO Box 1434
 Brisbane Qld 4001

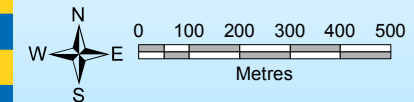
For more information
 visit www.brisbane.qld.gov.au
 or call (07) 3403 8888

For Information Only - Not Council Policy



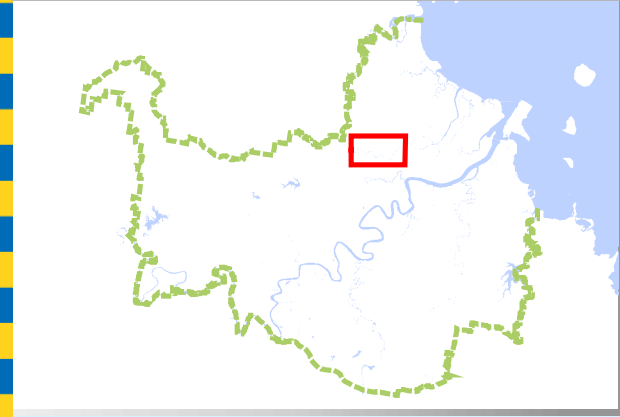
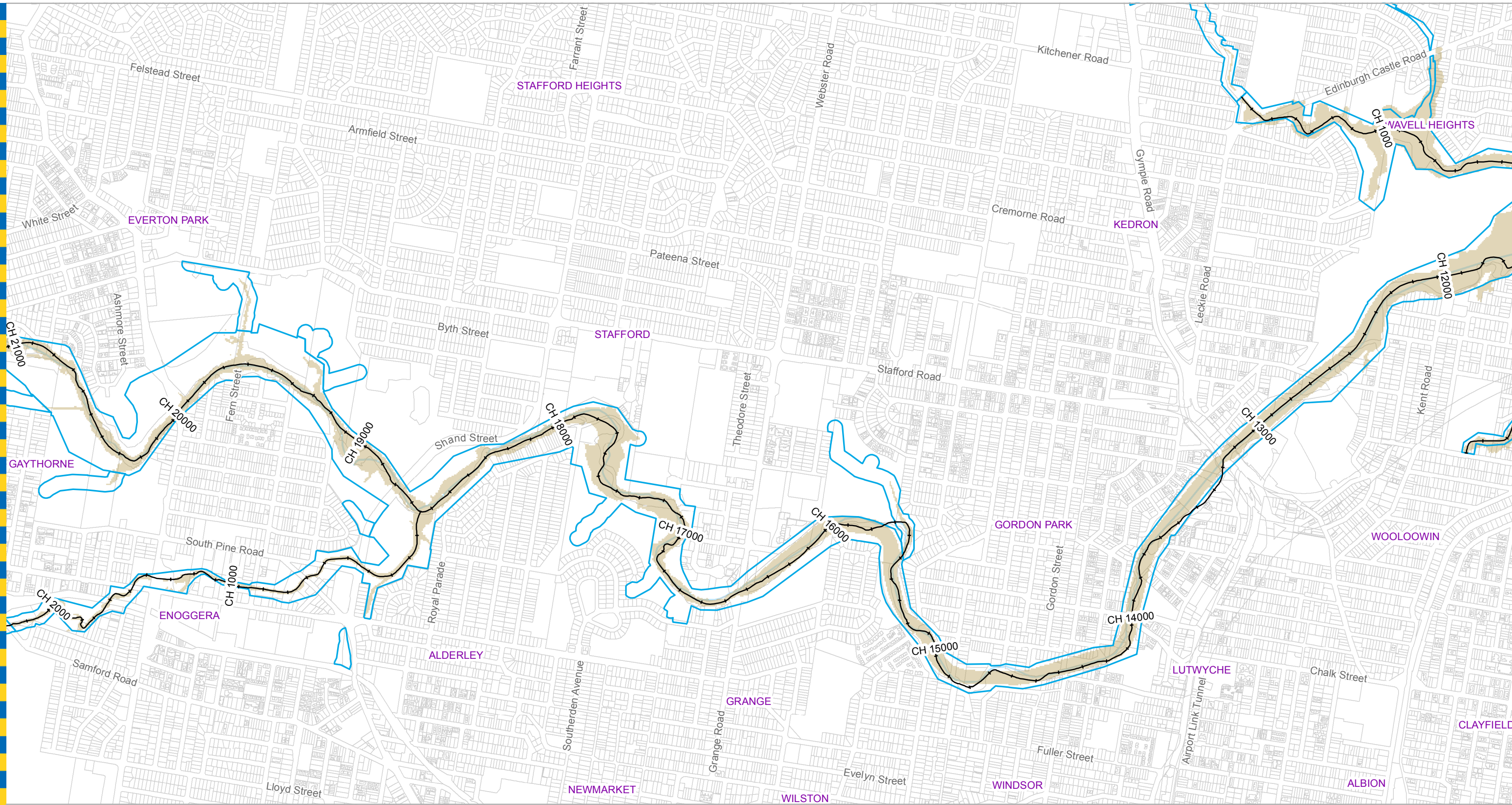
Dedicated to a better Brisbane

C.2
Kedron Brook
20% AEP Flood Extent Map
 Existing Scenario
 Map 1 of 6



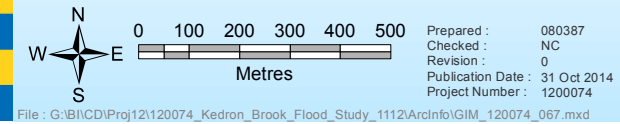
Prepared : 080387
 Checked : NC
 Revision : 0
 Publication Date : 31 Oct 2014
 Project Number : 1200074

File : G:\B\ICD\Proj\12\120074_Kedron_Brook_Flood_Study_1112\ArcInfo\GIM_120074_067.mxd



- Legend**
- +— AMTD Line
 - ▭ City Plan Waterway Corridors
 - ▭ Flood Inundation Extent
 - ▭ Brisbane Airport Corporation. Federal Government Controlled Land
 - ▭ Moreton Bay Regional Council Area
 - ▭ Waterway/Waterbody

DATA INFORMATION
 The flood maps must be read in conjunction with the flood study report and interpreted by a qualified professional engineer. The flood maps are based on the best data available to Brisbane City Council ("Council") at the time the maps were developed. Council, and the copyright owners listed below, give no warranty in relation to the data (including accuracy, reliability, completeness, currency or suitability) presented in these maps and the user uses and relies upon the data in the maps at its own sole risk and liability. Council is not liable for errors or omissions in the flood maps. To the full extent that it is able to do so in law, the Council disclaims all liability (including without limitation, liability in negligence) for any loss, damage or costs (including indirect and consequential loss and damage), caused by or arising from anyone using or relying on the data contained in the flood maps for any purpose whatsoever.
 ©Brisbane City Council 2014 (Unless stated below)
 Cadastre © 2006 Department of Natural Resources and Mines 2009 NAVTEQ Street Data © 2008 NAVTEQ; 2007 Aerial Imagery ©2007 Furgu Spatial Solutions; 2005 Aerial Imagery ©2005 QASCO; 2005 Brisway © 2009 Melway Publishing; 2005 DigitalGlobe Quickbird Satellite Imagery © 2005 DigitalGlobe; 2002 Contours © 2002 AAMHatch



Prepared by:
 Brisbane City Council
 City Projects Office
 GPO Box 1434
 Brisbane Qld 4001

For more information
 visit www.brisbane.qld.gov.au
 or call (07) 3403 8888

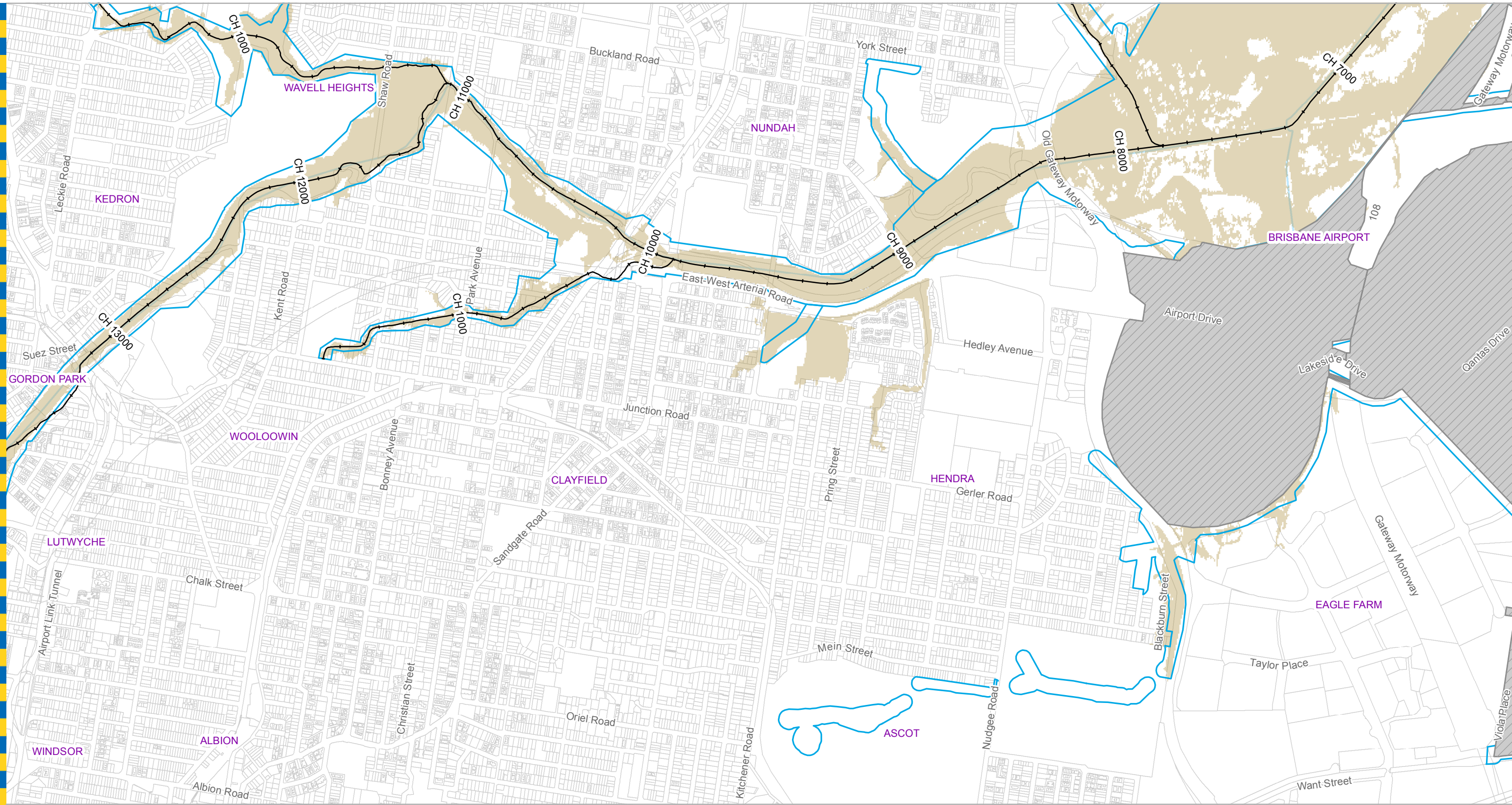
For Information Only - Not Council Policy



Dedicated to a better Brisbane

C.2
Kedron Brook
20% AEP Flood Extent Map
 Existing Scenario
 Map 3 of 6

GIM - 1200074 - 067



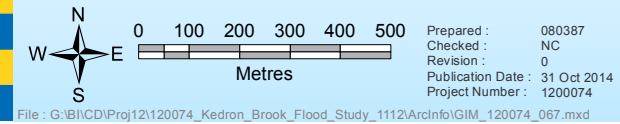
Legend

- +— AMTD Line
- City Plan Waterway Corridors
- Flood Inundation Extent
- ▨ Brisbane Airport Corporation. Federal Government Controlled Land
- ▩ Moreton Bay Regional Council Area
- Waterway/Waterbody

DATA INFORMATION

The flood maps must be read in conjunction with the flood study report and interpreted by a qualified professional engineer. The flood maps are based on the best data available to Brisbane City Council ("Council") at the time the maps were developed. Council, and the copyright owners listed below, give no warranty in relation to the data (including accuracy, reliability, completeness, currency or suitability) presented in these maps and the user uses and relies upon the data in the maps at its own sole risk and liability. Council is not liable for errors or omissions in the flood maps. To the full extent that it is able to do so in law, the Council disclaims all liability (including without limitation, liability in negligence) for any loss, damage or costs (including indirect and consequential loss and damage), caused by or arising from anyone using or relying on the data contained in the flood maps for any purpose whatsoever.

©Brisbane City Council 2014 (Unless stated below)
 Cadastre © 2006 Department of Natural Resources and Mines 2009 NAVTEQ Street Data
 © 2008 NAVTEQ; 2007 Aerial Imagery ©2007 Furgio Spatial Solutions; 2005 Aerial Imagery ©2005 QASCO; 2005 Brisway © 2009 Melway Publishing; 2005 DigitalGlobe Quickbird Satellite Imagery © 2005 DigitalGlobe; 2002 Contours © 2002 AAMHatch



Prepared by:
 Brisbane City Council
 City Projects Office
 GPO Box 1434
 Brisbane Qld 4001

For more information
 visit www.brisbane.qld.gov.au
 or call (07) 3403 8888

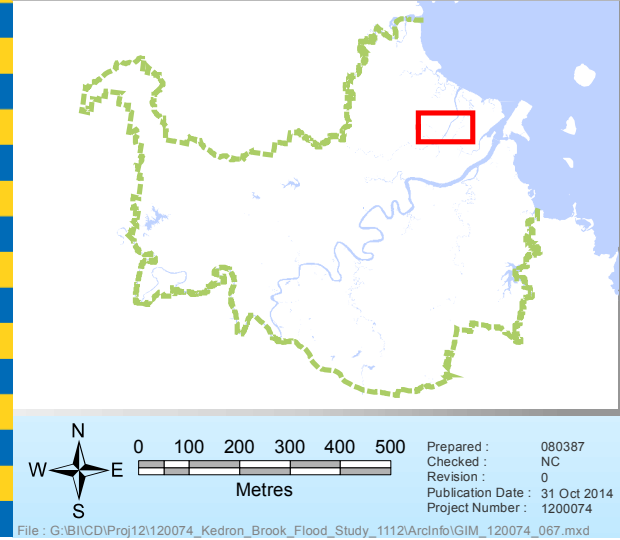
For Information Only - Not Council Policy



Dedicated to a better Brisbane

C.2
Kedron Brook
20% AEP Flood Extent Map
 Existing Scenario
 Map 4 of 6

GIM - 1200074 - 067



- Legend**
- +— AMTD Line
 - ▭ City Plan Waterway Corridors
 - ▭ Flood Inundation Extent
 - ▭ Brisbane Airport Corporation. Federal Government Controlled Land
 - ▭ Moreton Bay Regional Council Area
 - ▭ Waterway/Waterbody

DATA INFORMATION
 The flood maps must be read in conjunction with the flood study report and interpreted by a qualified professional engineer. The flood maps are based on the best data available to Brisbane City Council ("Council") at the time the maps were developed. Council, and the copyright owners listed below, give no warranty in relation to the data (including accuracy, reliability, completeness, currency or suitability) presented in these maps and the user uses and relies upon the data in the maps at its own sole risk and liability. Council is not liable for errors or omissions in the flood maps. To the full extent that it is able to do so in law, the Council disclaims all liability (including without limitation, liability in negligence) for any loss, damage or costs (including indirect and consequential loss and damage), caused by or arising from anyone using or relying on the data contained in the flood maps for any purpose whatsoever.
 ©Brisbane City Council 2014 (Unless stated below)
 Cadastre © 2006 Department of Natural Resources and Mines 2009 NAVTEQ Street Data © 2008 NAVTEQ; 2007 Aerial Imagery ©2007 Furgo Spatial Solutions; 2005 Aerial Imagery ©2005 QASCO; 2005 Brisway © 2009 Melway Publishing; 2005 DigitalGlobe Quickbird Satellite Imagery © 2005 DigitalGlobe; 2002 Contours © 2002 AAMHatch

Prepared by:
 Brisbane City Council
 City Projects Office
 GPO Box 1434
 Brisbane Qld 4001

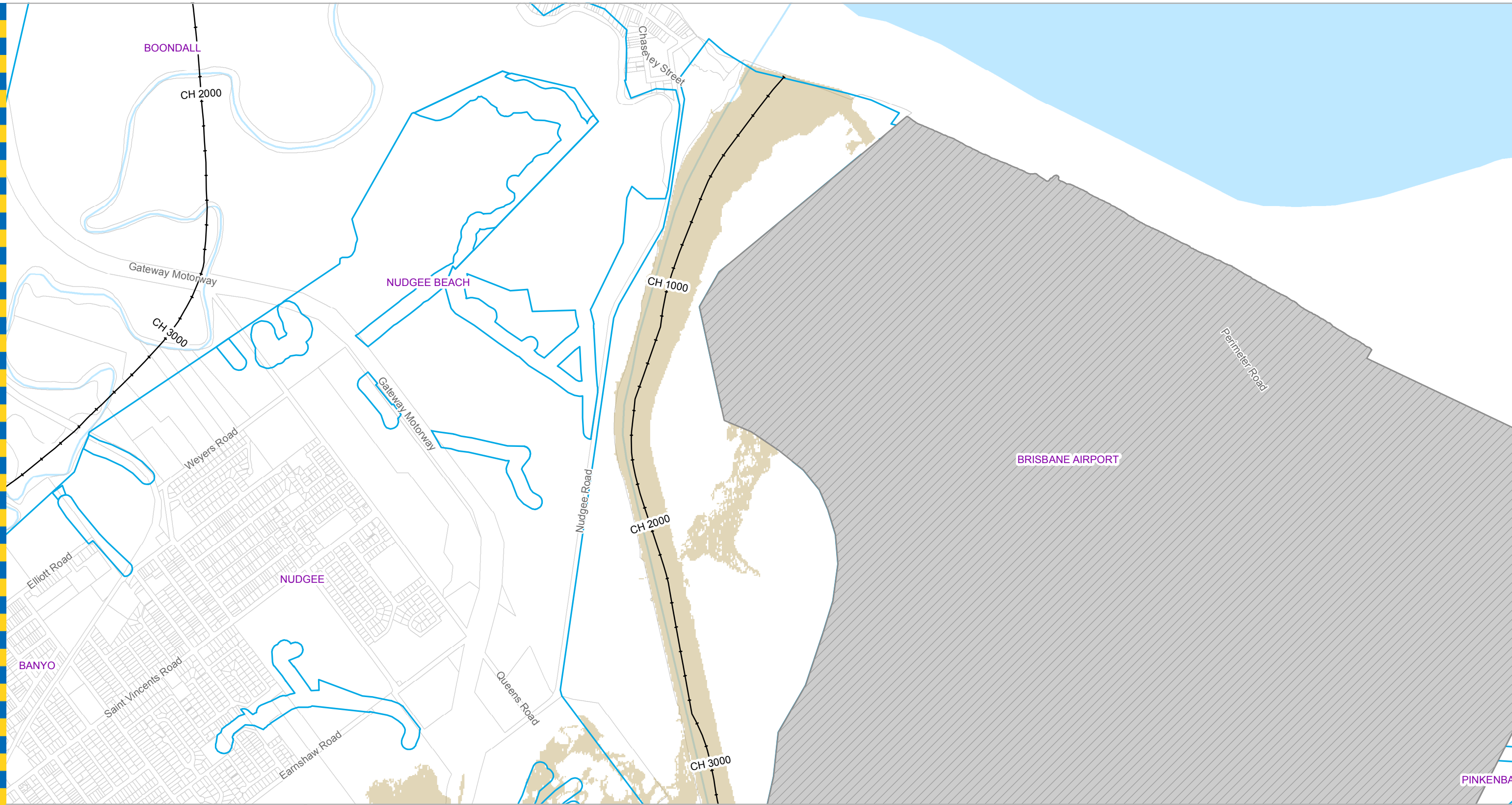
For more information
 visit www.brisbane.qld.gov.au
 or call (07) 3403 8888

For Information Only - Not Council Policy



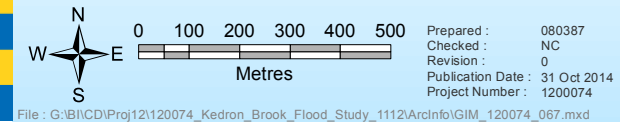
Dedicated to a better Brisbane

C.2
Kedron Brook
20% AEP Flood Extent Map
 Existing Scenario
 Map 5 of 6



- Legend**
- +— AMTD Line
 - City Plan Waterway Corridors
 - Flood Inundation Extent
 - ▨ Brisbane Airport Corporation. Federal Government Controlled Land
 - ▩ Moreton Bay Regional Council Area
 - Waterway/Waterbody

DATA INFORMATION
 The flood maps must be read in conjunction with the flood study report and interpreted by a qualified professional engineer. The flood maps are based on the best data available to Brisbane City Council ("Council") at the time the maps were developed. Council, and the copyright owners listed below, give no warranty in relation to the data (including accuracy, reliability, completeness, currency or suitability) presented in these maps and the user uses and relies upon the data in the maps at its own sole risk and liability. Council is not liable for errors or omissions in the flood maps. To the full extent that it is able to do so in law, the Council disclaims all liability (including without limitation, liability in negligence) for any loss, damage or costs (including indirect and consequential loss and damage), caused by or arising from anyone using or relying on the data contained in the flood maps for any purpose whatsoever.
 ©Brisbane City Council 2014 (Unless stated below)
 Cadastre © 2006 Department of Natural Resources and Mines 2009 NAVTEQ Street Data © 2008 NAVTEQ; 2007 Aerial Imagery ©2007 Furgio Spatial Solutions; 2005 Aerial Imagery ©2005 QASCO; 2005 Brisway © 2009 Melway Publishing; 2005 DigitalGlobe Quickbird Satellite Imagery © 2005 DigitalGlobe; 2002 Contours © 2002 AAMHatch



Prepared by:
 Brisbane City Council
 City Projects Office
 GPO Box 1434
 Brisbane Qld 4001

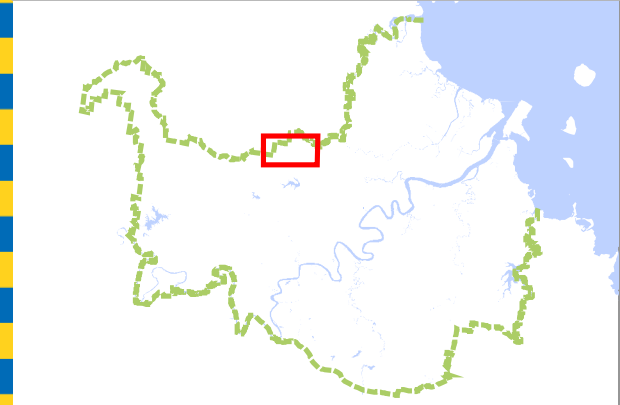
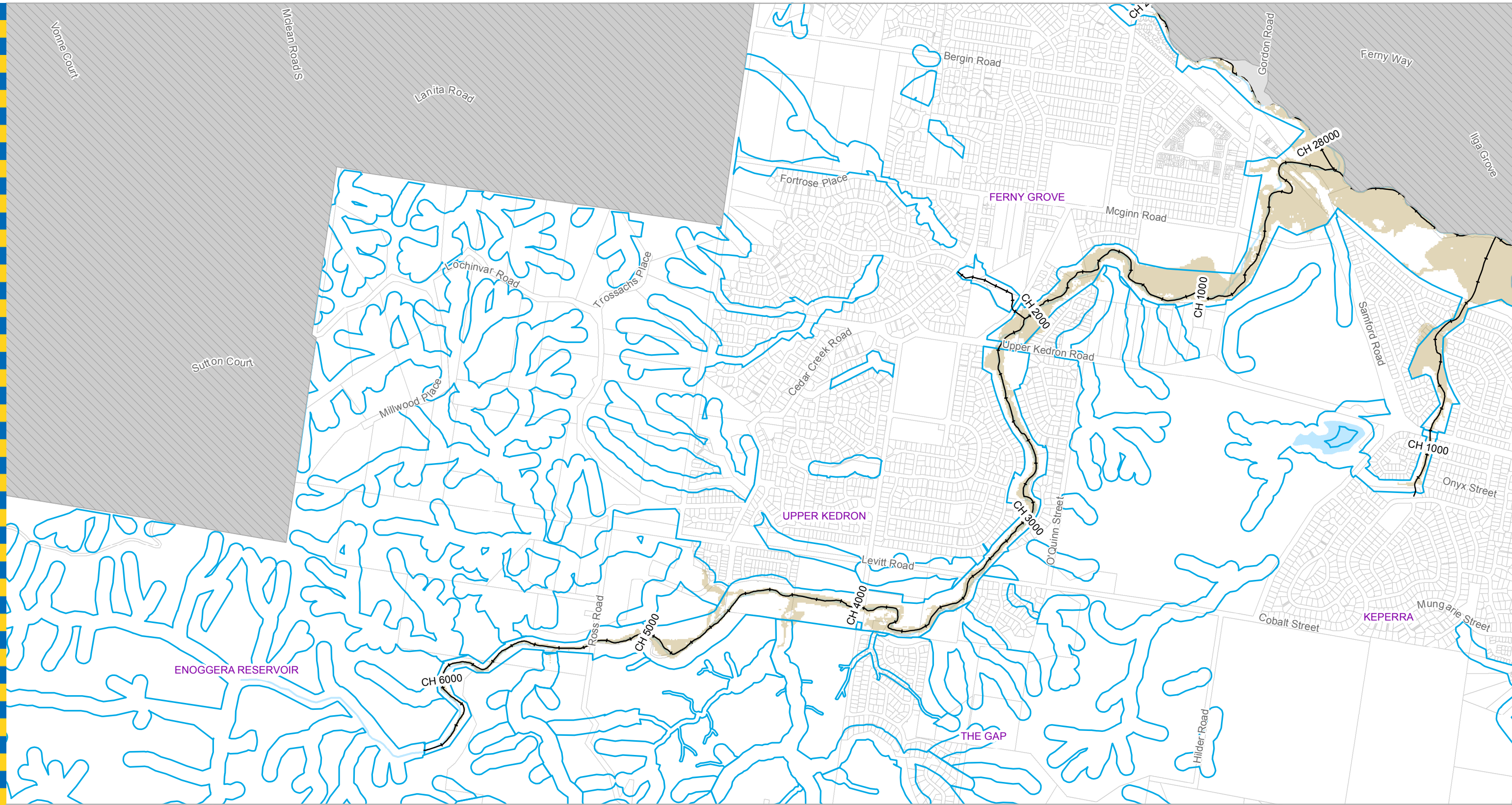
For more information
 visit www.brisbane.qld.gov.au
 or call (07) 3403 8888

For Information Only - Not Council Policy



Dedicated to a better Brisbane

C.2
Kedron Brook
20% AEP Flood Extent Map
 Existing Scenario
 Map 6 of 6



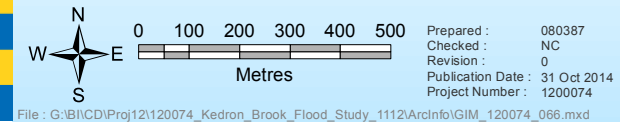
Legend

- +— AMTD Line
- City Plan Waterway Corridors
- Flood Inundation Extent
- Brisbane Airport Corporation. Federal Government Controlled Land
- Moreton Bay Regional Council Area
- Waterway/Waterbody

DATA INFORMATION

The flood maps must be read in conjunction with the flood study report and interpreted by a qualified professional engineer. The flood maps are based on the best data available to Brisbane City Council ("Council") at the time the maps were developed. Council, and the copyright owners listed below, give no warranty in relation to the data (including accuracy, reliability, completeness, currency or suitability) presented in these maps and the user uses and relies upon the data in the maps at its own sole risk and liability. Council is not liable for errors or omissions in the flood maps. To the full extent that it is able to do so in law, the Council disclaims all liability (including without limitation, liability in negligence) for any loss, damage or costs (including indirect and consequential loss and damage), caused by or arising from anyone using or relying on the data contained in the flood maps for any purpose whatsoever.

©Brisbane City Council 2014 (Unless stated below)
 Cadastre © 2006 Department of Natural Resources and Mines 2009 NAVTEQ Street Data
 © 2008 NAVTEQ; 2007 Aerial Imagery ©2007 Furgu Spatial Solutions; 2005 Aerial Imagery ©2005 QASCO; 2005 Brisway © 2009 Melway Publishing; 2005 DigitalGlobe Quickbird Satellite Imagery © 2005 DigitalGlobe; 2002 Contours © 2002 AAMHatch



Prepared by:
 Brisbane City Council
 City Projects Office
 GPO Box 1434
 Brisbane Qld 4001

For more information
 visit www.brisbane.qld.gov.au
 or call (07) 3403 8888

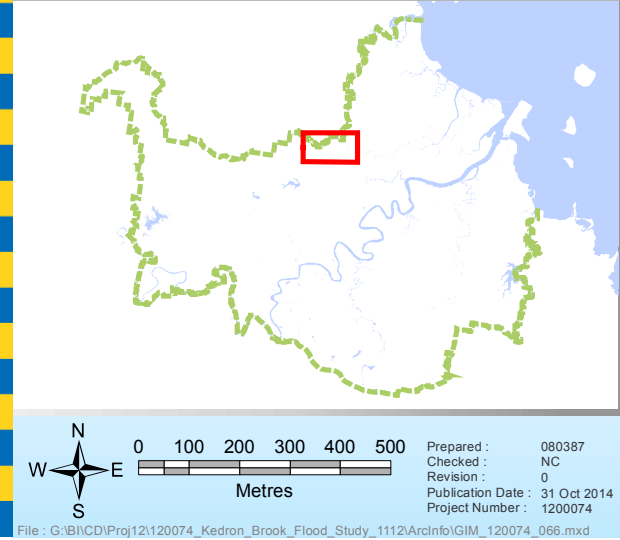
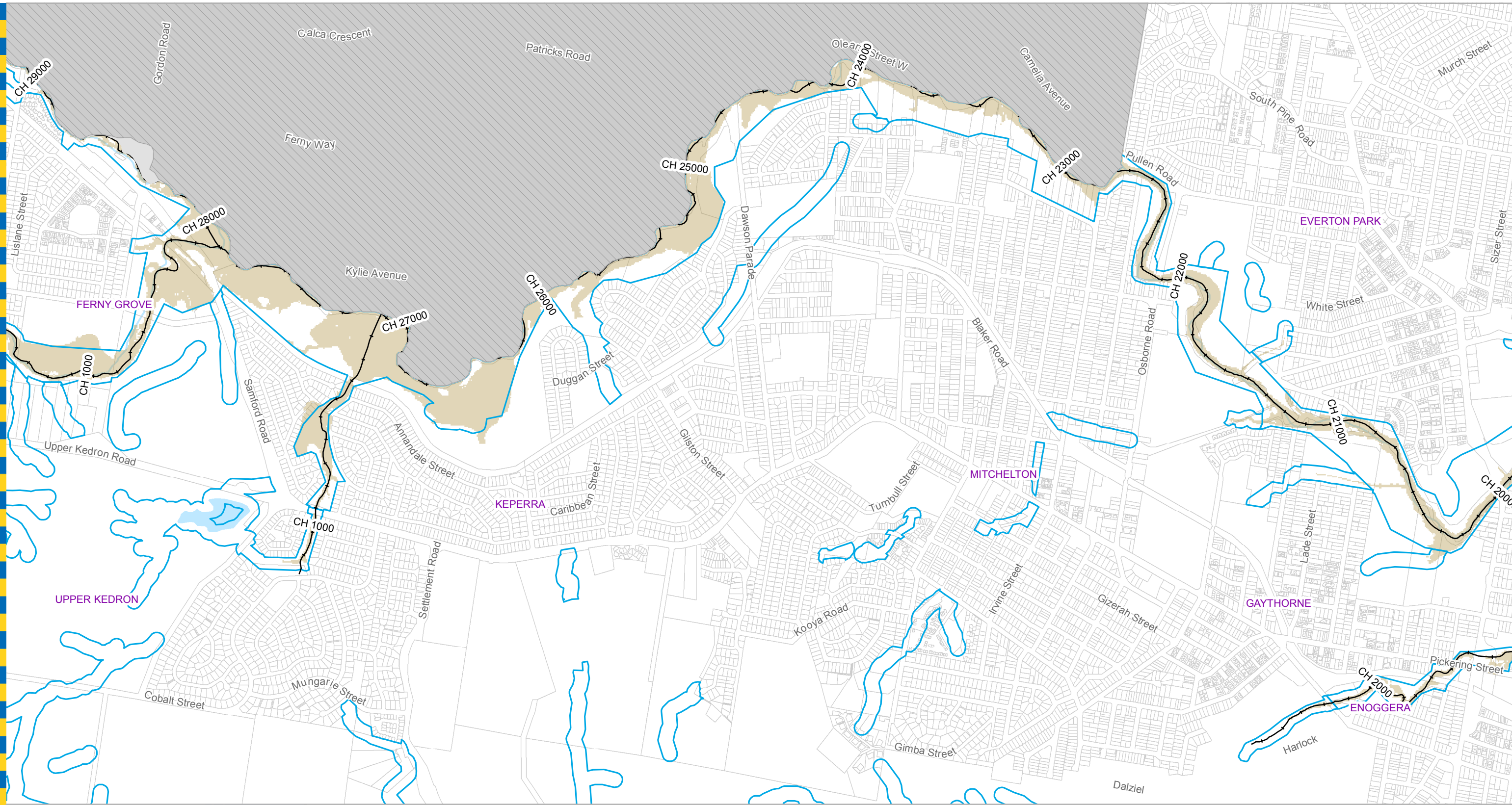
For Information Only - Not Council Policy



Dedicated to a better Brisbane

C.3
Kedron Brook
10% AEP Flood Extent Map
 Existing Scenario
 Map 1 of 6

GIM - 1200074 - 066



- Legend**
- AMTD Line
 - City Plan Waterway Corridors
 - Flood Inundation Extent
 - Brisbane Airport Corporation. Federal Government Controlled Land
 - Moreton Bay Regional Council Area
 - Waterway/Waterbody

DATA INFORMATION
 The flood maps must be read in conjunction with the flood study report and interpreted by a qualified professional engineer. The flood maps are based on the best data available to Brisbane City Council ("Council") at the time the maps were developed. Council, and the copyright owners listed below, give no warranty in relation to the data (including accuracy, reliability, completeness, currency or suitability) presented in these maps and the user uses and relies upon the data in the maps at its own sole risk and liability. Council is not liable for errors or omissions in the flood maps. To the full extent that it is able to do so in law, the Council disclaims all liability (including without limitation, liability in negligence) for any loss, damage or costs (including indirect and consequential loss and damage), caused by or arising from anyone using or relying on the data contained in the flood maps for any purpose whatsoever.
 ©Brisbane City Council 2014 (Unless stated below)
 Cadastre © 2006 Department of Natural Resources and Mines 2009 NAVTEQ Street Data © 2008 NAVTEQ; 2007 Aerial Imagery ©2007 Furgo Spatial Solutions; 2005 Aerial Imagery ©2005 QASCO; 2005 Brisway © 2009 Melway Publishing; 2005 DigitalGlobe Quickbird Satellite Imagery © 2005 DigitalGlobe; 2002 Contours © 2002 AAMHatch

Prepared by:
 Brisbane City Council
 City Projects Office
 GPO Box 1434
 Brisbane Qld 4001

For more information
 visit www.brisbane.qld.gov.au
 or call (07) 3403 8888

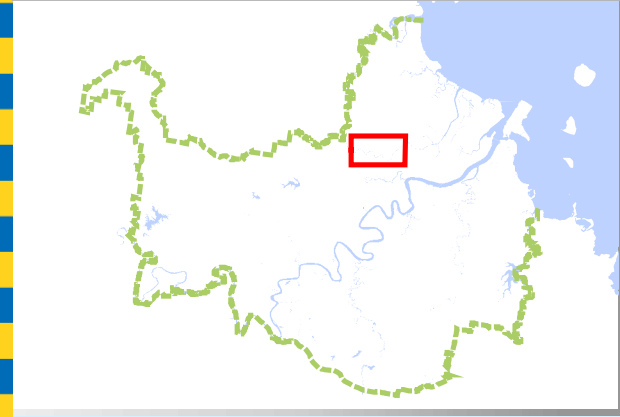
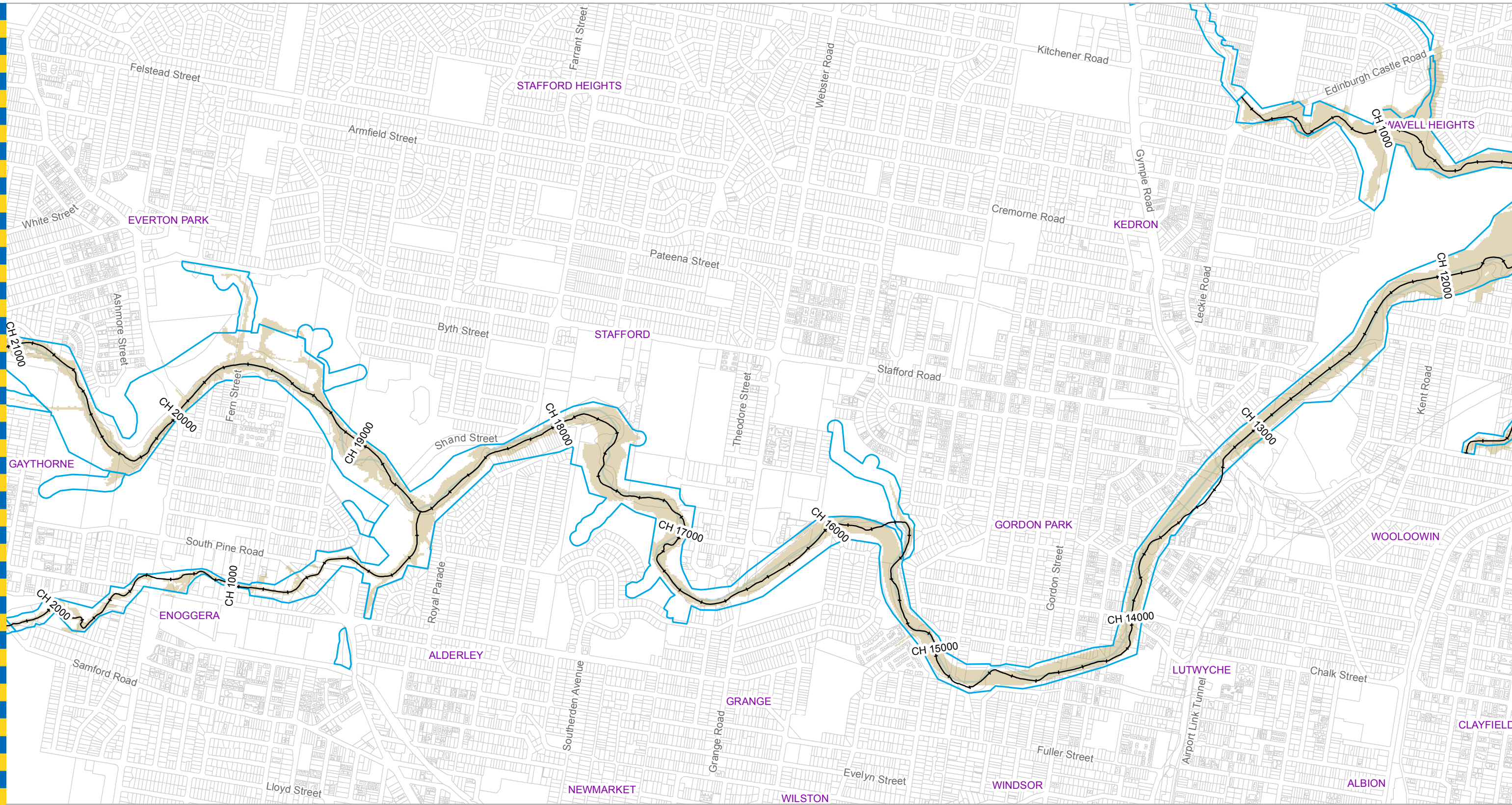
For Information Only - Not Council Policy



Dedicated to a better Brisbane

C.3
Kedron Brook
10% AEP Flood Extent Map
 Existing Scenario
 Map 2 of 6

GIM - 1200074 - 066



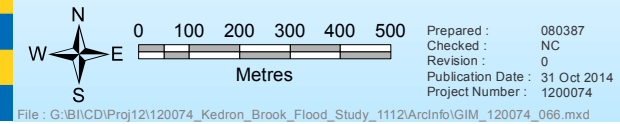
Legend

- +— AMTD Line
- City Plan Waterway Corridors
- Flood Inundation Extent
- Brisbane Airport Corporation. Federal Government Controlled Land
- Moreton Bay Regional Council Area
- Waterway/Waterbody

DATA INFORMATION

The flood maps must be read in conjunction with the flood study report and interpreted by a qualified professional engineer. The flood maps are based on the best data available to Brisbane City Council ("Council") at the time the maps were developed. Council, and the copyright owners listed below, give no warranty in relation to the data (including accuracy, reliability, completeness, currency or suitability) presented in these maps and the user uses and relies upon the data in the maps at its own sole risk and liability. Council is not liable for errors or omissions in the flood maps. To the full extent that it is able to do so in law, the Council disclaims all liability (including without limitation, liability in negligence) for any loss, damage or costs (including indirect and consequential loss and damage), caused by or arising from anyone using or relying on the data contained in the flood maps for any purpose whatsoever.

©Brisbane City Council 2014 (Unless stated below)
 Cadastre © 2006 Department of Natural Resources and Mines 2009 NAVTEQ Street Data
 © 2008 NAVTEQ; 2007 Aerial Imagery ©2007 Furgo Spatial Solutions; 2005 Aerial Imagery ©2005 QASCO; 2005 Brisway © 2009 Melway Publishing; 2005 DigitalGlobe Quickbird Satellite Imagery © 2005 DigitalGlobe; 2002 Contours © 2002 AAMHatch



Prepared by:
 Brisbane City Council
 City Projects Office
 GPO Box 1434
 Brisbane Qld 4001

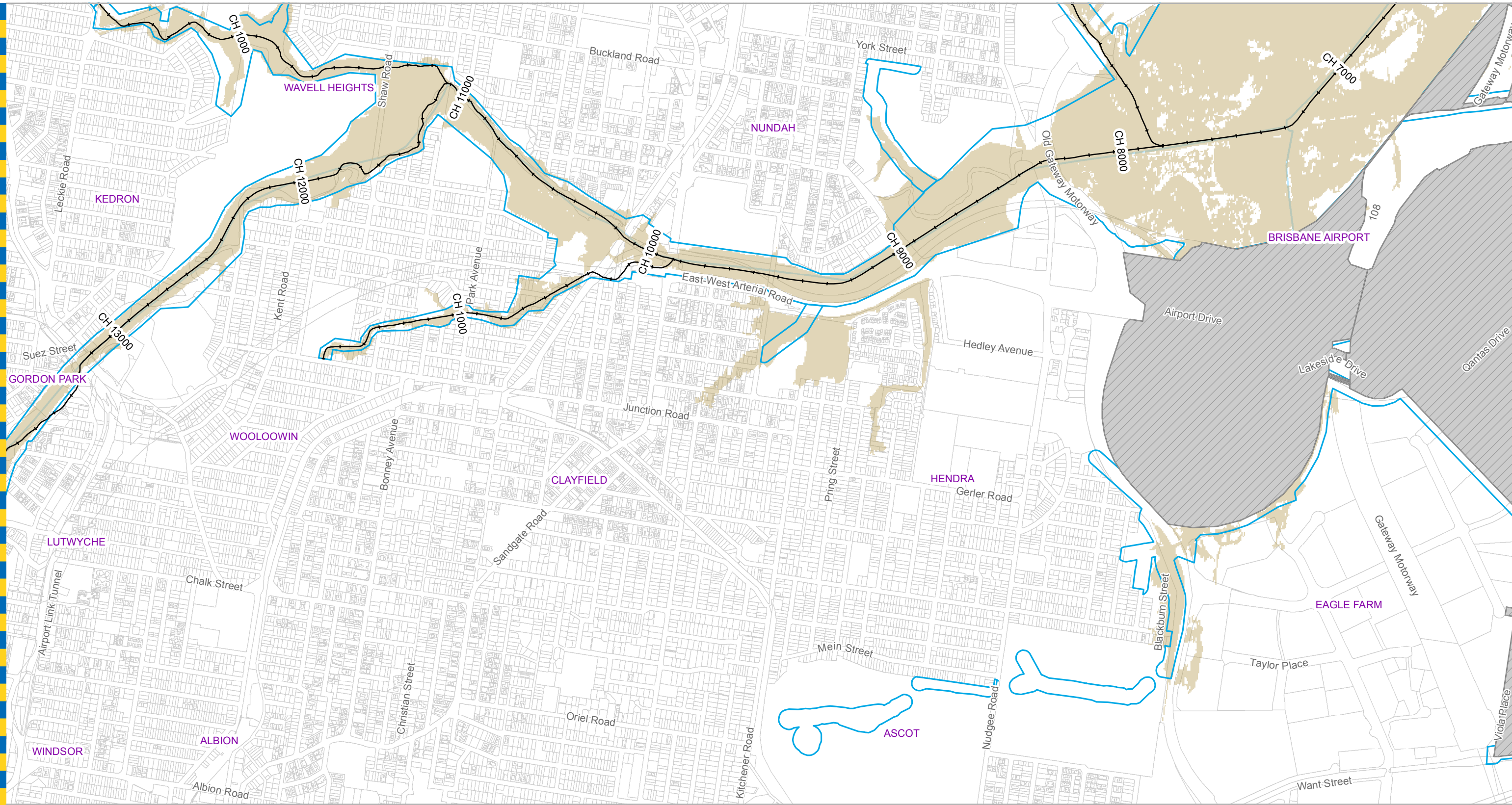
For more information
 visit www.brisbane.qld.gov.au
 or call (07) 3403 8888

For Information Only - Not Council Policy



Dedicated to a better Brisbane

C.3
Kedron Brook
10% AEP Flood Extent Map
 Existing Scenario
 Map 3 of 6



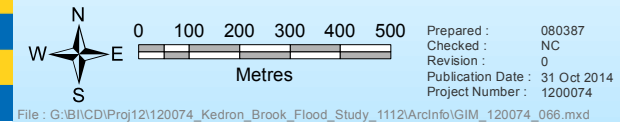
Legend

- +— AMTD Line
- ▭ City Plan Waterway Corridors
- ▭ Flood Inundation Extent
- ▭ Brisbane Airport Corporation. Federal Government Controlled Land
- ▭ Moreton Bay Regional Council Area
- ▭ Waterway/Waterbody

DATA INFORMATION

The flood maps must be read in conjunction with the flood study report and interpreted by a qualified professional engineer. The flood maps are based on the best data available to Brisbane City Council ("Council") at the time the maps were developed. Council, and the copyright owners listed below, give no warranty in relation to the data (including accuracy, reliability, completeness, currency or suitability) presented in these maps and the user uses and relies upon the data in the maps at its own sole risk and liability. Council is not liable for errors or omissions in the flood maps. To the full extent that it is able to do so in law, the Council disclaims all liability (including without limitation, liability in negligence) for any loss, damage or costs (including indirect and consequential loss and damage), caused by or arising from anyone using or relying on the data contained in the flood maps for any purpose whatsoever.

©Brisbane City Council 2014 (Unless stated below)
 Cadastre © 2006 Department of Natural Resources and Mines 2009 NAVTEQ Street Data
 © 2008 NAVTEQ; 2007 Aerial Imagery ©2007 Furgio Spatial Solutions; 2005 Aerial Imagery ©2005 QASCO; 2005 Brisway © 2009 Melway Publishing; 2005 DigitalGlobe Quickbird Satellite Imagery © 2005 DigitalGlobe; 2002 Contours © 2002 AAMHatch



Prepared by:
 Brisbane City Council
 City Projects Office
 GPO Box 1434
 Brisbane Qld 4001

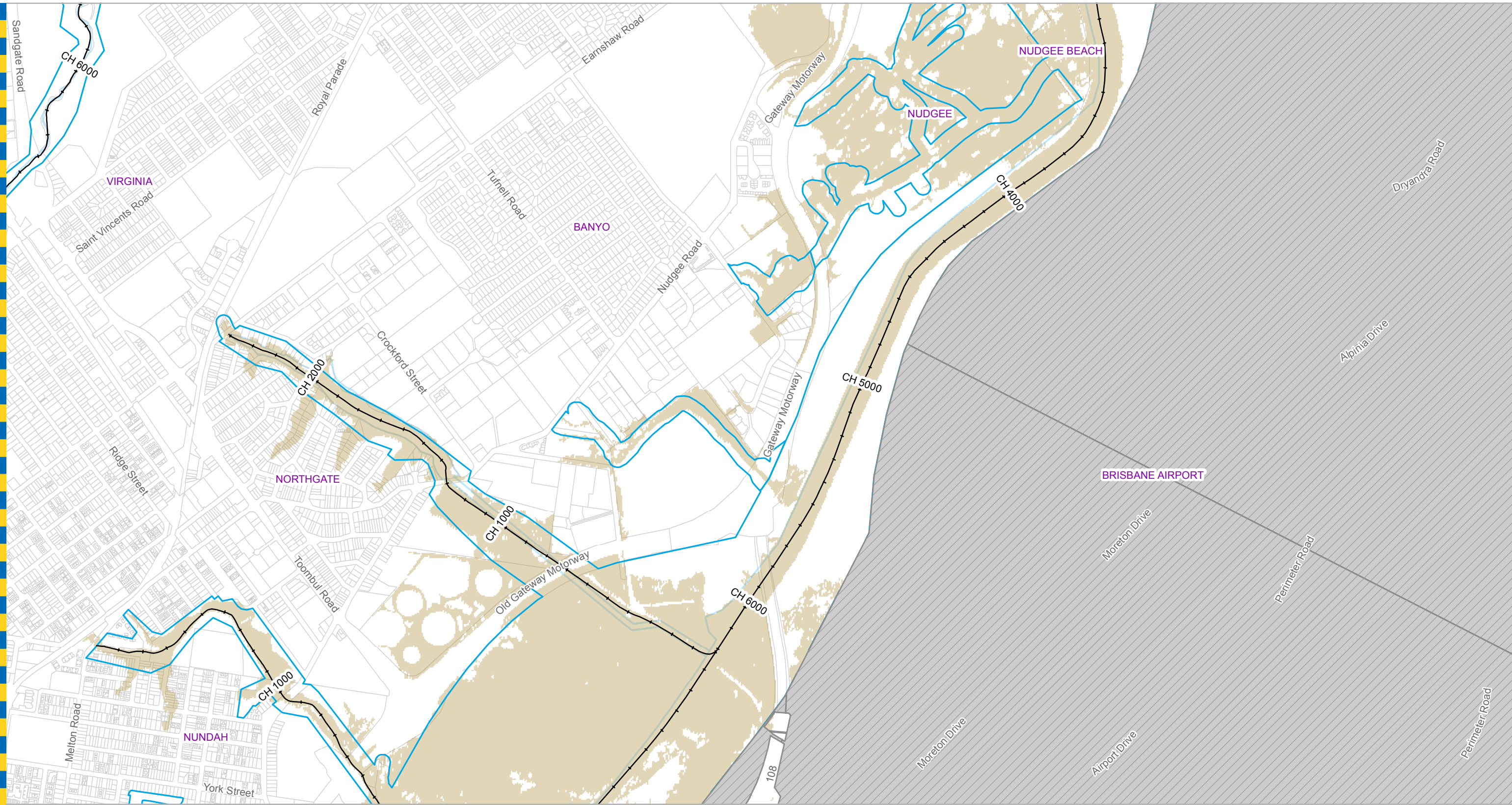
For more information
 visit www.brisbane.qld.gov.au
 or call (07) 3403 8888

For Information Only - Not Council Policy



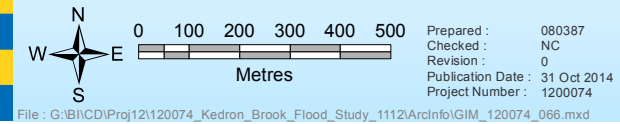
Dedicated to a better Brisbane

C.3
Kedron Brook
10% AEP Flood Extent Map
 Existing Scenario
 Map 4 of 6



- Legend**
- +— AMTD Line
 - ▭ City Plan Waterway Corridors
 - ▭ Flood Inundation Extent
 - ▭ Brisbane Airport Corporation. Federal Government Controlled Land
 - ▭ Moreton Bay Regional Council Area
 - ▭ Waterway/Waterbody

DATA INFORMATION
 The flood maps must be read in conjunction with the flood study report and interpreted by a qualified professional engineer. The flood maps are based on the best data available to Brisbane City Council ("Council") at the time the maps were developed. Council, and the copyright owners listed below, give no warranty in relation to the data (including accuracy, reliability, completeness, currency or suitability) presented in these maps and the user uses and relies upon the data in the maps at its own sole risk and liability. Council is not liable for errors or omissions in the flood maps. To the full extent that it is able to do so in law, the Council disclaims all liability (including without limitation, liability in negligence) for any loss, damage or costs (including indirect and consequential loss and damage), caused by or arising from anyone using or relying on the data contained in the flood maps for any purpose whatsoever.
 ©Brisbane City Council 2014 (Unless stated below)
 Cadastre © 2006 Department of Natural Resources and Mines 2009 NAVTEQ Street Data © 2008 NAVTEQ; 2007 Aerial Imagery ©2007 Furgo Spatial Solutions; 2005 Aerial Imagery ©2005 QASCO; 2005 Brisway © 2009 Melway Publishing; 2005 DigitalGlobe Quickbird Satellite Imagery © 2005 DigitalGlobe; 2002 Contours © 2002 AAMHatch

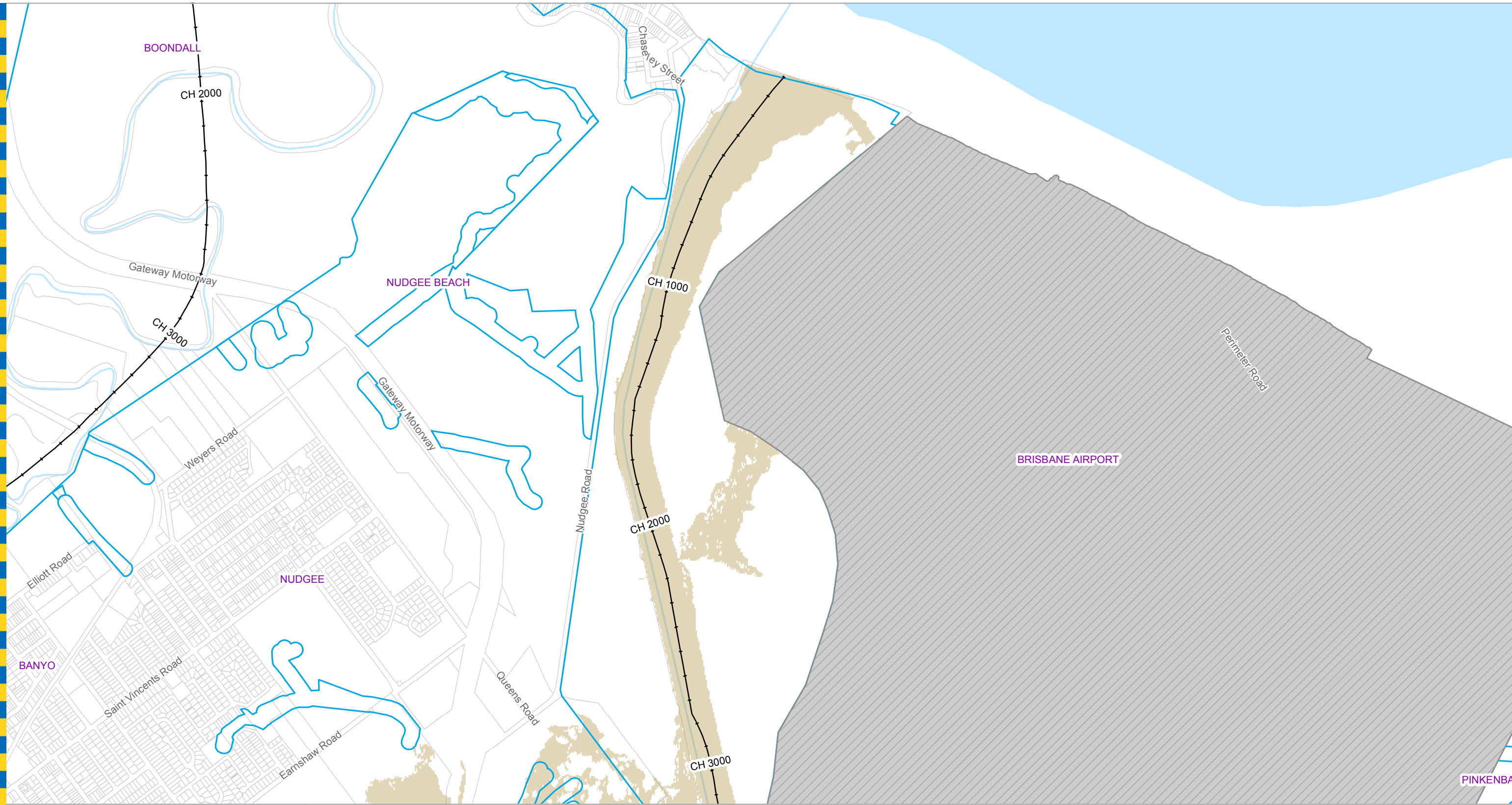


For Information Only - Not Council Policy



Dedicated to a better Brisbane

C.3
Kedron Brook
10% AEP Flood Extent Map
 Existing Scenario
 Map 5 of 6



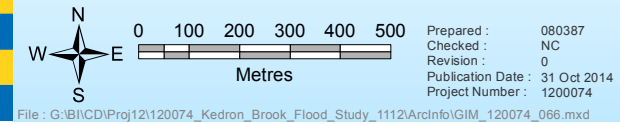
Legend

- +— AMTD Line
- City Plan Waterway Corridors
- Flood Inundation Extent
- Brisbane Airport Corporation. Federal Government Controlled Land
- Moreton Bay Regional Council Area
- Waterway/Waterbody

DATA INFORMATION

The flood maps must be read in conjunction with the flood study report and interpreted by a qualified professional engineer. The flood maps are based on the best data available to Brisbane City Council ("Council") at the time the maps were developed. Council, and the copyright owners listed below, give no warranty in relation to the data (including accuracy, reliability, completeness, currency or suitability) presented in these maps and the user uses and relies upon the data in the maps at its own sole risk and liability. Council is not liable for errors or omissions in the flood maps. To the full extent that it is able to do so in law, the Council disclaims all liability (including without limitation, liability in negligence) for any loss, damage or costs (including indirect and consequential loss and damage), caused by or arising from anyone using or relying on the data contained in the flood maps for any purpose whatsoever.

©Brisbane City Council 2014 (Unless stated below)
 Cadastre © 2006 Department of Natural Resources and Mines 2009 NAVTEQ Street Data
 © 2008 NAVTEQ; 2007 Aerial Imagery ©2007 Furgo Spatial Solutions; 2005 Aerial Imagery ©2005 QASCO; 2005 Brisway © 2009 Melway Publishing; 2005 DigitalGlobe Quickbird Satellite Imagery © 2005 DigitalGlobe; 2002 Contours © 2002 AAMHatch



Prepared by:
 Brisbane City Council
 City Projects Office
 GPO Box 1434
 Brisbane Qld 4001

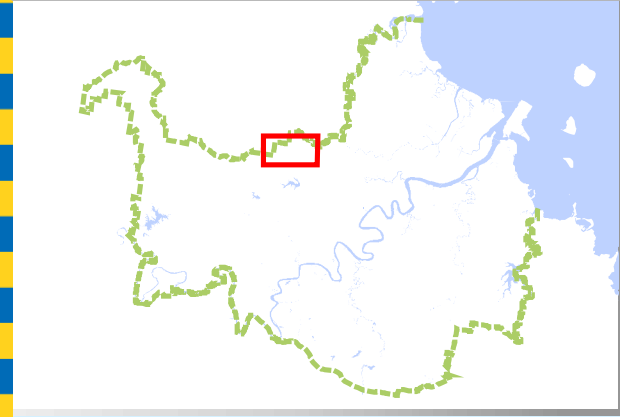
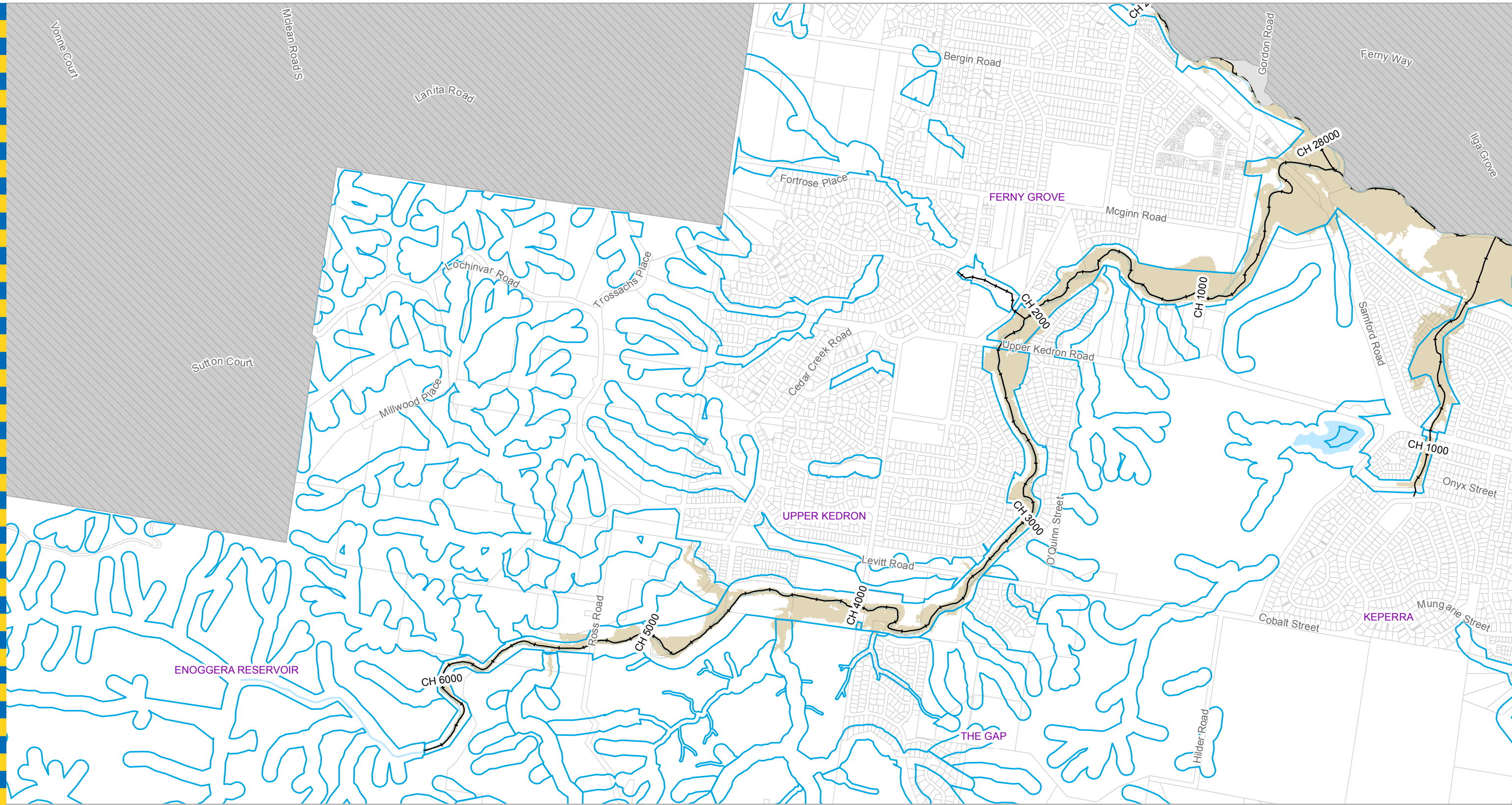
For more information
 visit www.brisbane.qld.gov.au
 or call (07) 3403 8888

For Information Only - Not Council Policy



Dedicated to a better Brisbane

C.3
Kedron Brook
10% AEP Flood Extent Map
 Existing Scenario
 Map 6 of 6



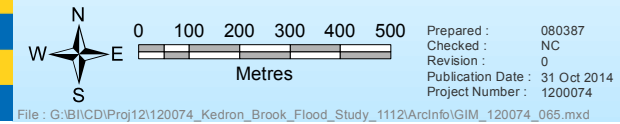
Legend

- +— AMTD Line
- City Plan Waterway Corridors
- Flood Inundation Extent
- Brisbane Airport Corporation. Federal Government Controlled Land
- Moreton Bay Regional Council Area
- Waterway/Waterbody

DATA INFORMATION

The flood maps must be read in conjunction with the flood study report and interpreted by a qualified professional engineer. The flood maps are based on the best data available to Brisbane City Council ("Council") at the time the maps were developed. Council, and the copyright owners listed below, give no warranty in relation to the data (including accuracy, reliability, completeness, currency or suitability) presented in these maps and the user uses and relies upon the data in the maps at its own sole risk and liability. Council is not liable for errors or omissions in the flood maps. To the full extent that it is able to do so in law, the Council disclaims all liability (including without limitation, liability in negligence) for any loss, damage or costs (including indirect and consequential loss and damage), caused by or arising from anyone using or relying on the data contained in the flood maps for any purpose whatsoever.

©Brisbane City Council 2014 (Unless stated below)
 Cadastre © 2006 Department of Natural Resources and Mines 2009 NAVTEQ Street Data
 © 2008 NAVTEQ; 2007 Aerial Imagery ©2007 Furgo Spatial Solutions; 2005 Aerial Imagery ©2005 QASCO; 2005 Brisway © 2009 Melway Publishing; 2005 DigitalGlobe Quickbird Satellite Imagery © 2005 DigitalGlobe; 2002 Contours © 2002 AAMHatch



Prepared by:
 Brisbane City Council
 City Projects Office
 GPO Box 1434
 Brisbane Qld 4001

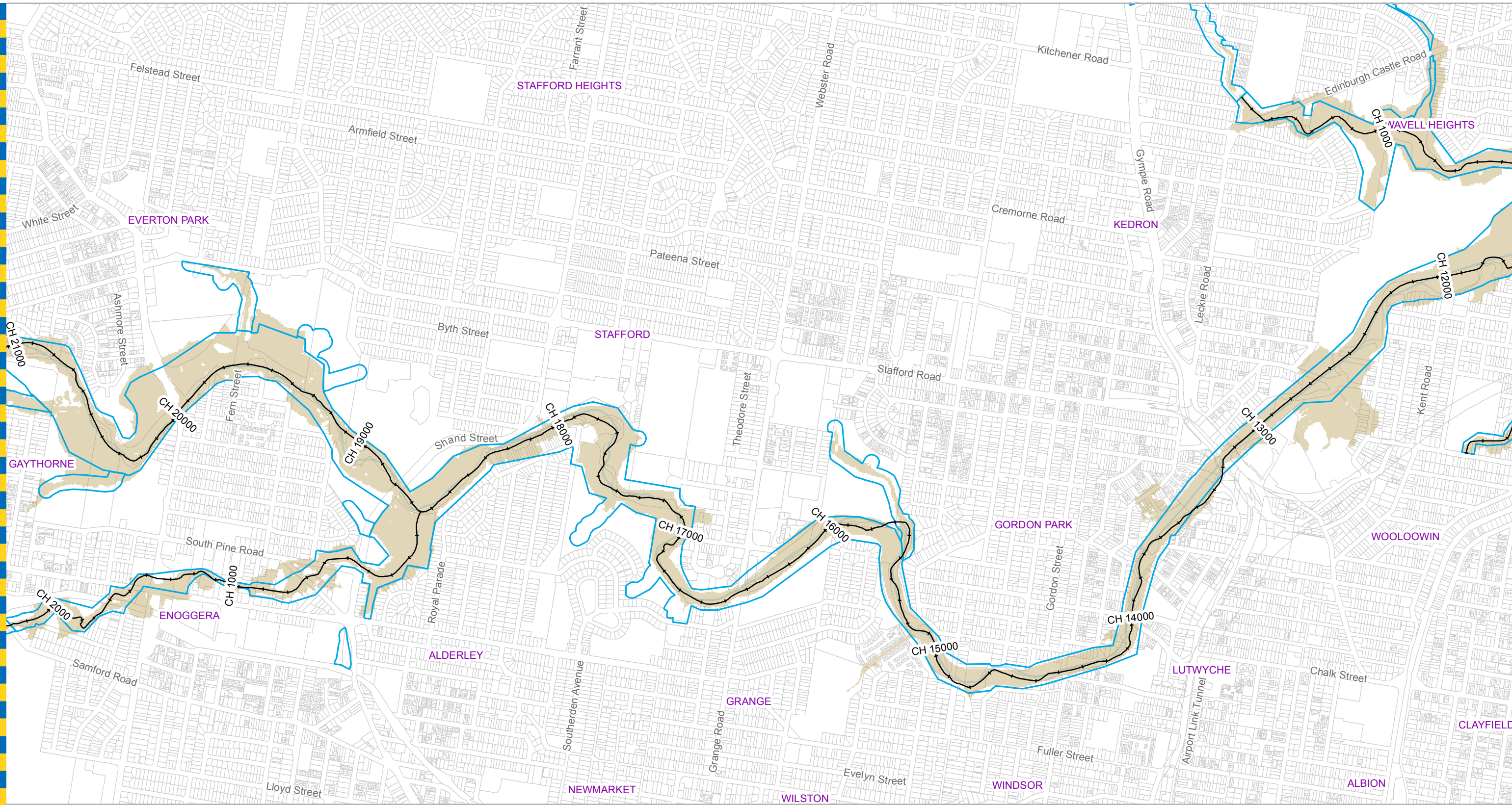
For more information
 visit www.brisbane.qld.gov.au
 or call (07) 3403 8888

For Information Only - Not Council Policy



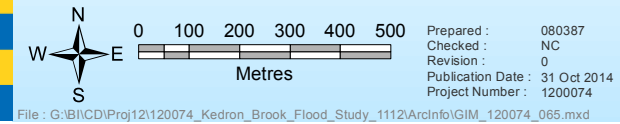
Dedicated to a better Brisbane

C.4
Kedron Brook
5% AEP Flood Extent Map
 Existing Scenario
 Map 1 of 6



- Legend**
- +— AMTD Line
 - City Plan Waterway Corridors
 - Flood Inundation Extent
 - Brisbane Airport Corporation. Federal Government Controlled Land
 - Moreton Bay Regional Council Area
 - Waterway/Waterbody

DATA INFORMATION
 The flood maps must be read in conjunction with the flood study report and interpreted by a qualified professional engineer. The flood maps are based on the best data available to Brisbane City Council ("Council") at the time the maps were developed. Council, and the copyright owners listed below, give no warranty in relation to the data (including accuracy, reliability, completeness, currency or suitability) presented in these maps and the user uses and relies upon the data in the maps at its own sole risk and liability. Council is not liable for errors or omissions in the flood maps. To the full extent that it is able to do so in law, the Council disclaims all liability (including without limitation, liability in negligence) for any loss, damage or costs (including indirect and consequential loss and damage), caused by or arising from anyone using or relying on the data contained in the flood maps for any purpose whatsoever.
 ©Brisbane City Council 2014 (Unless stated below)
 Cadastre © 2006 Department of Natural Resources and Mines 2009 NAVTEQ Street Data © 2008 NAVTEQ; 2007 Aerial Imagery ©2007 Furgo Spatial Solutions; 2005 Aerial Imagery ©2005 QASCO; 2005 Brisway © 2009 Melway Publishing; 2005 DigitalGlobe Quickbird Satellite Imagery © 2005 DigitalGlobe; 2002 Contours © 2002 AAMHatch



Prepared by:
 Brisbane City Council
 City Projects Office
 GPO Box 1434
 Brisbane Qld 4001

For more information
 visit www.brisbane.qld.gov.au
 or call (07) 3403 8888

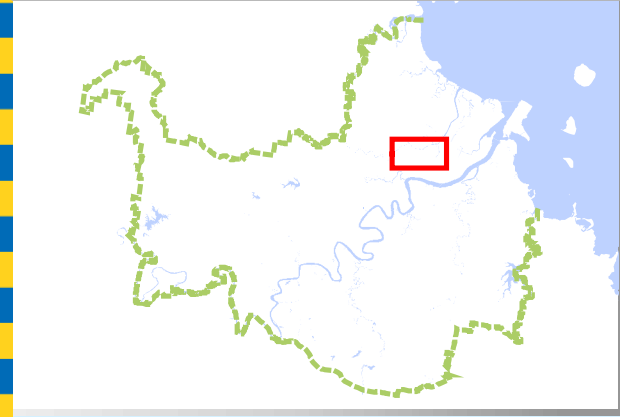
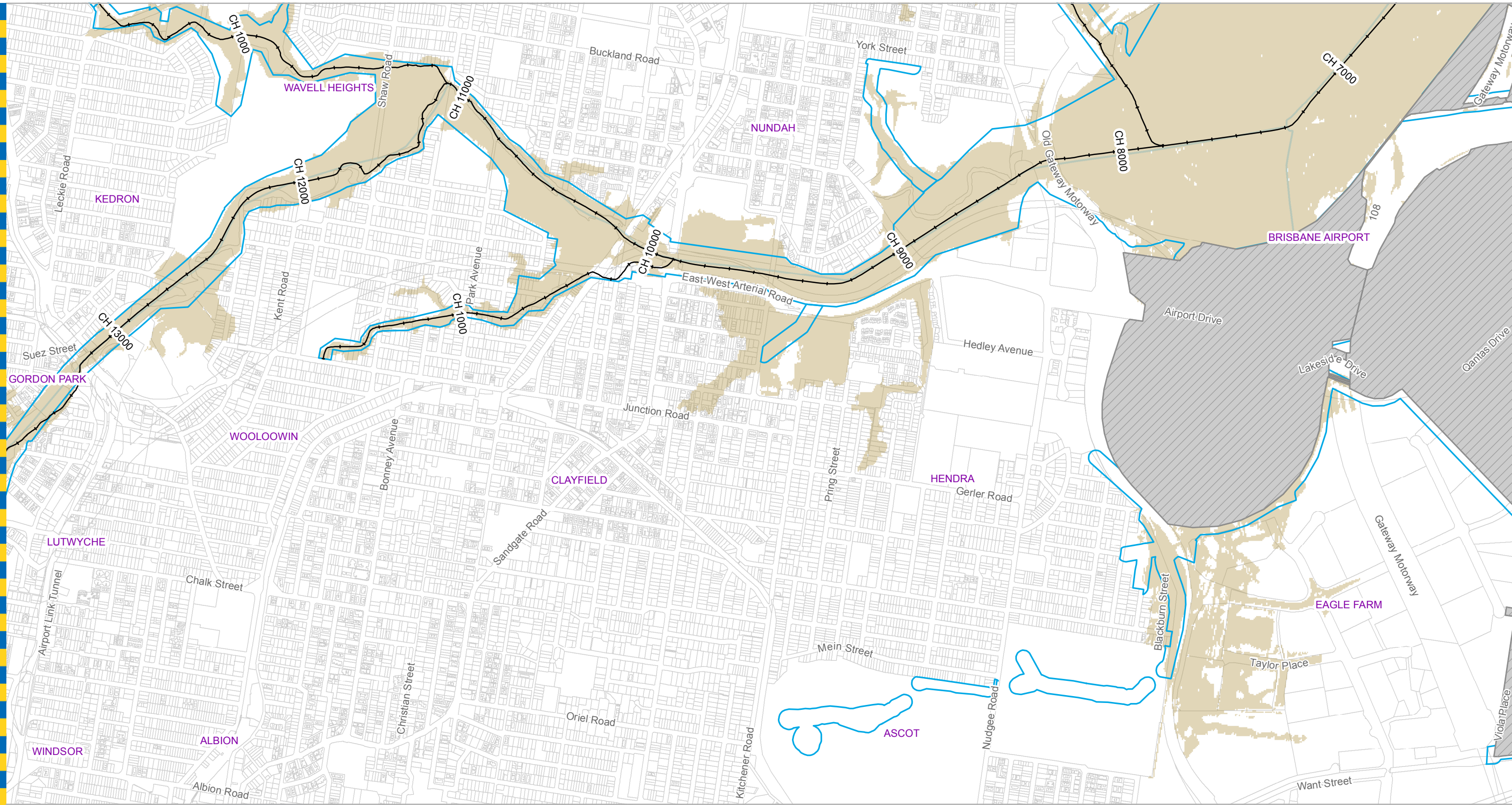
For Information Only - Not Council Policy



Dedicated to a better Brisbane

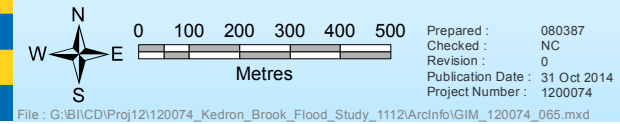
C.4
Kedron Brook
5% AEP Flood Extent Map
 Existing Scenario
 Map 3 of 6

GIM - 1200074 - 065



- Legend**
- +— AMTD Line
 - City Plan Waterway Corridors
 - Flood Inundation Extent
 - Brisbane Airport Corporation. Federal Government Controlled Land
 - Moreton Bay Regional Council Area
 - Waterway/Waterbody

DATA INFORMATION
 The flood maps must be read in conjunction with the flood study report and interpreted by a qualified professional engineer. The flood maps are based on the best data available to Brisbane City Council ("Council") at the time the maps were developed. Council, and the copyright owners listed below, give no warranty in relation to the data (including accuracy, reliability, completeness, currency or suitability) presented in these maps and the user uses and relies upon the data in the maps at its own sole risk and liability. Council is not liable for errors or omissions in the flood maps. To the full extent that it is able to do so in law, the Council disclaims all liability (including without limitation, liability in negligence) for any loss, damage or costs (including indirect and consequential loss and damage), caused by or arising from anyone using or relying on the data contained in the flood maps for any purpose whatsoever.
 ©Brisbane City Council 2014 (Unless stated below)
 Cadastre © 2006 Department of Natural Resources and Mines 2009 NAVTEQ Street Data © 2008 NAVTEQ; 2007 Aerial Imagery ©2007 Furgio Spatial Solutions; 2005 Aerial Imagery ©2005 QASCO; 2005 Brisway © 2009 Melway Publishing; 2005 DigitalGlobe Quickbird Satellite Imagery © 2005 DigitalGlobe; 2002 Contours © 2002 AAMHatch



For Information Only - Not Council Policy



Dedicated to a better Brisbane

C.4
Kedron Brook
5% AEP Flood Extent Map
 Existing Scenario
 Map 4 of 6



Legend

- +— AMTD Line
- ▭ City Plan Waterway Corridors
- ▭ Flood Inundation Extent
- ▭ Brisbane Airport Corporation. Federal Government Controlled Land
- ▭ Moreton Bay Regional Council Area
- ▭ Waterway/Waterbody

DATA INFORMATION

The flood maps must be read in conjunction with the flood study report and interpreted by a qualified professional engineer. The flood maps are based on the best data available to Brisbane City Council ("Council") at the time the maps were developed. Council, and the copyright owners listed below, give no warranty in relation to the data (including accuracy, reliability, completeness, currency or suitability) presented in these maps and the user uses and relies upon the data in the maps at its own sole risk and liability. Council is not liable for errors or omissions in the flood maps. To the full extent that it is able to do so in law, the Council disclaims all liability (including without limitation, liability in negligence) for any loss, damage or costs (including indirect and consequential loss and damage), caused by or arising from anyone using or relying on the data contained in the flood maps for any purpose whatsoever.

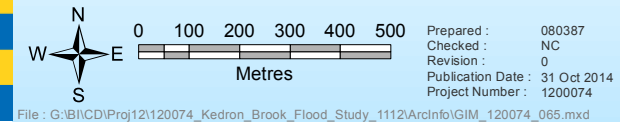
©Brisbane City Council 2014 (Unless stated below)
 Cadastre © 2006 Department of Natural Resources and Mines 2009 NAVTEQ Street Data
 © 2008 NAVTEQ; 2007 Aerial Imagery ©2007 Furgo Spatial Solutions; 2005 Aerial Imagery ©2005 QASCO; 2005 Brisway © 2009 Melway Publishing; 2005 DigitalGlobe Quickbird Satellite Imagery © 2005 DigitalGlobe; 2002 Contours © 2002 AAMHatch



Dedicated to a better Brisbane

C.4
Kedron Brook
5% AEP Flood Extent Map
 Existing Scenario
 Map 5 of 6

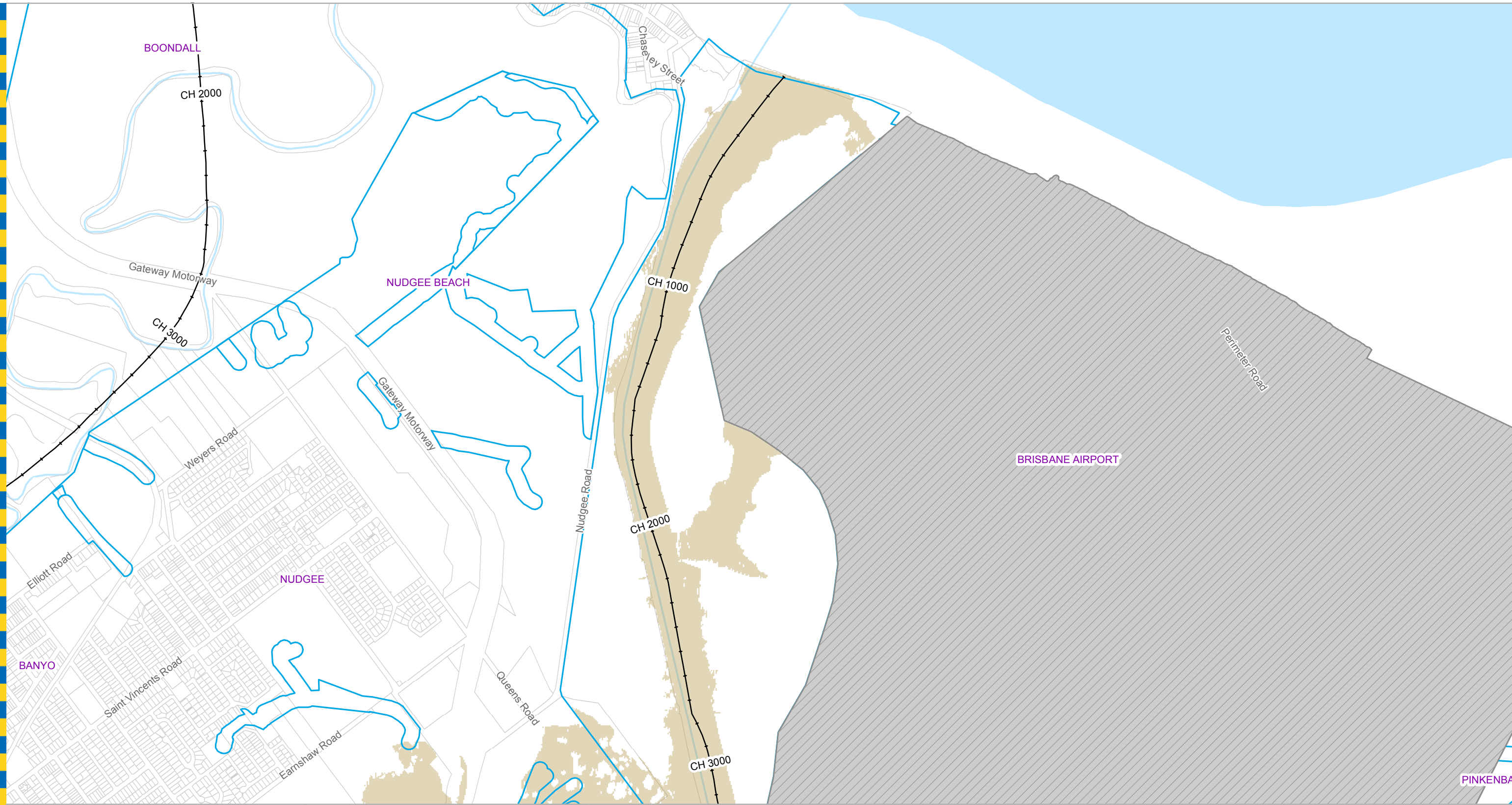
For Information Only - Not Council Policy



Prepared by:
 Brisbane City Council
 City Projects Office
 GPO Box 1434
 Brisbane Qld 4001

For more information
 visit www.brisbane.qld.gov.au
 or call (07) 3403 8888

File : G:\B\I\CD\Proj\12\120074_Kedron_Brook_Flood_Study_1112\ArcInfo\GIM_120074_065.mxd



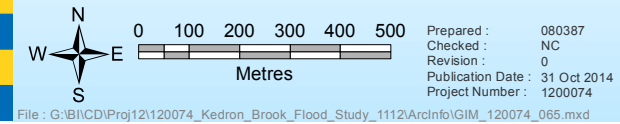
Legend

- +— AMTD Line
- City Plan Waterway Corridors
- Flood Inundation Extent
- Brisbane Airport Corporation. Federal Government Controlled Land
- Moreton Bay Regional Council Area
- Waterway/Waterbody

DATA INFORMATION

The flood maps must be read in conjunction with the flood study report and interpreted by a qualified professional engineer. The flood maps are based on the best data available to Brisbane City Council ("Council") at the time the maps were developed. Council, and the copyright owners listed below, give no warranty in relation to the data (including accuracy, reliability, completeness, currency or suitability) presented in these maps and the user uses and relies upon the data in the maps at its own sole risk and liability. Council is not liable for errors or omissions in the flood maps. To the full extent that it is able to do so in law, the Council disclaims all liability (including without limitation, liability in negligence) for any loss, damage or costs (including indirect and consequential loss and damage), caused by or arising from anyone using or relying on the data contained in the flood maps for any purpose whatsoever.

©Brisbane City Council 2014 (Unless stated below)
 Cadastre © 2006 Department of Natural Resources and Mines 2009 NAVTEQ Street Data
 © 2008 NAVTEQ; 2007 Aerial Imagery ©2007 Furgio Spatial Solutions; 2005 Aerial Imagery ©2005 QASCO; 2005 Brisway © 2009 Melway Publishing; 2005 DigitalGlobe
 Quickbird Satellite Imagery © 2005 DigitalGlobe; 2002 Contours © 2002 AAMHatch



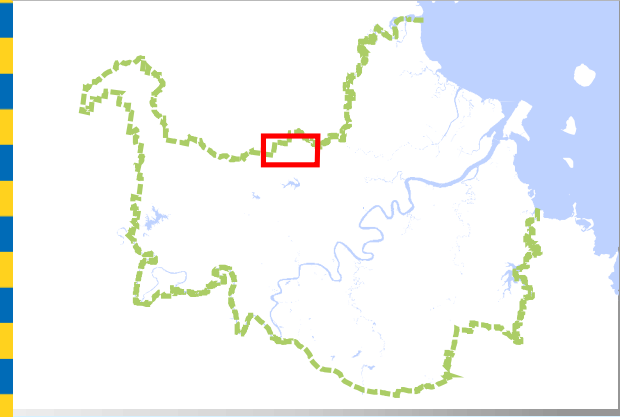
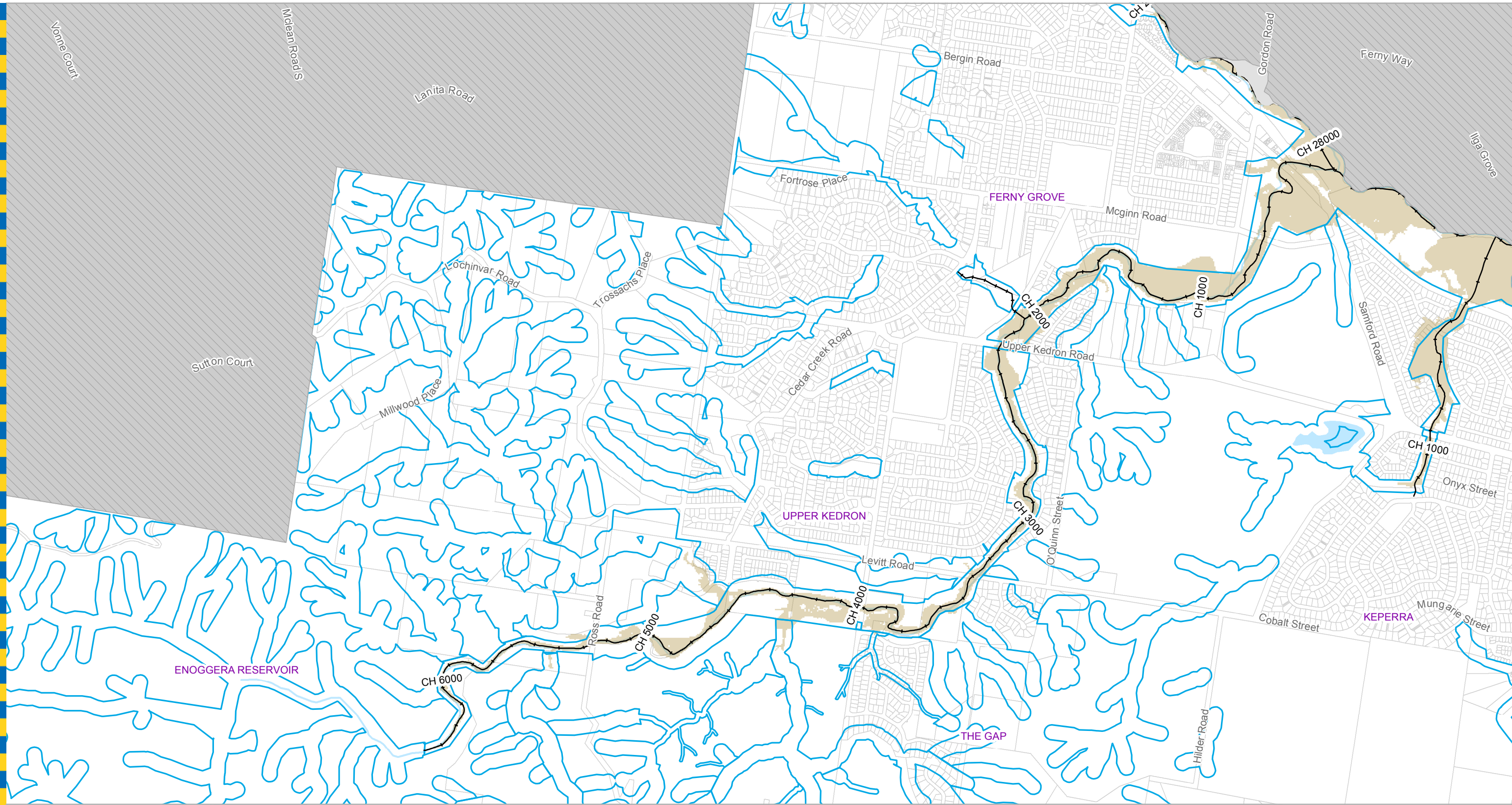
For Information Only - Not Council Policy



Dedicated to a better Brisbane

**C.4
 Kedron Brook
 5% AEP Flood Extent Map
 Existing Scenario
 Map 6 of 6**

GIM - 1200074 - 065



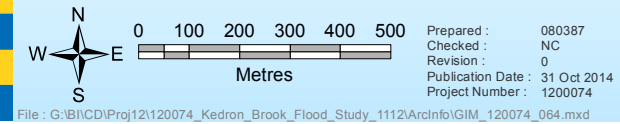
Legend

- +— AMTD Line
- City Plan Waterway Corridors
- Flood Inundation Extent
- Brisbane Airport Corporation. Federal Government Controlled Land
- Moreton Bay Regional Council Area
- Waterway/Waterbody

DATA INFORMATION

The flood maps must be read in conjunction with the flood study report and interpreted by a qualified professional engineer. The flood maps are based on the best data available to Brisbane City Council ("Council") at the time the maps were developed. Council, and the copyright owners listed below, give no warranty in relation to the data (including accuracy, reliability, completeness, currency or suitability) presented in these maps and the user uses and relies upon the data in the maps at its own sole risk and liability. Council is not liable for errors or omissions in the flood maps. To the full extent that it is able to do so in law, the Council disclaims all liability (including without limitation, liability in negligence) for any loss, damage or costs (including indirect and consequential loss and damage), caused by or arising from anyone using or relying on the data contained in the flood maps for any purpose whatsoever.

©Brisbane City Council 2014 (Unless stated below)
 Cadastre © 2006 Department of Natural Resources and Mines 2009 NAVTEQ Street Data
 © 2008 NAVTEQ; 2007 Aerial Imagery ©2007 Furgu Spatial Solutions; 2005 Aerial Imagery ©2005 QASCO; 2005 Brisway © 2009 Melway Publishing; 2005 DigitalGlobe Quickbird Satellite Imagery © 2005 DigitalGlobe; 2002 Contours © 2002 AAMHatch



Prepared by:
 Brisbane City Council
 City Projects Office
 GPO Box 1434
 Brisbane Qld 4001

For more information
 visit www.brisbane.qld.gov.au
 or call (07) 3403 8888

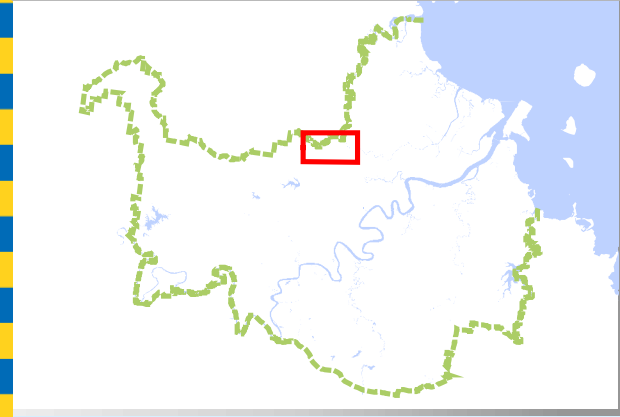
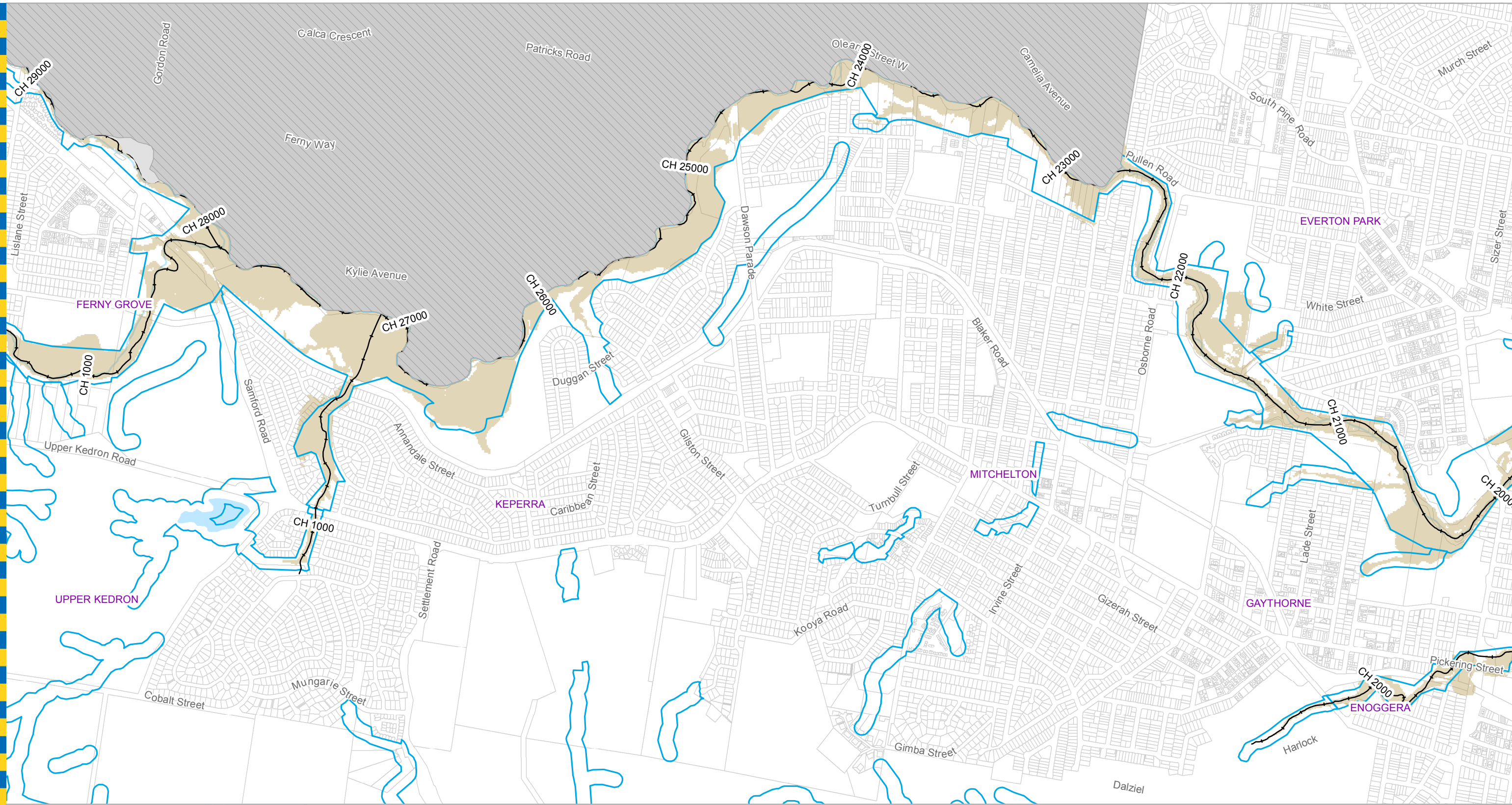
For Information Only - Not Council Policy



Dedicated to a better Brisbane

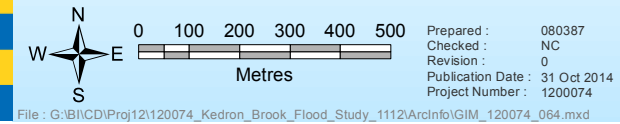
C.5
Kedron Brook
2% AEP Flood Extent Map
 Existing Scenario
 Map 1 of 6

GIM - 1200074 - 064



- Legend**
- +— AMTD Line
 - City Plan Waterway Corridors
 - Flood Inundation Extent
 - Brisbane Airport Corporation. Federal Government Controlled Land
 - Moreton Bay Regional Council Area
 - Waterway/Waterbody

DATA INFORMATION
 The flood maps must be read in conjunction with the flood study report and interpreted by a qualified professional engineer. The flood maps are based on the best data available to Brisbane City Council ("Council") at the time the maps were developed. Council, and the copyright owners listed below, give no warranty in relation to the data (including accuracy, reliability, completeness, currency or suitability) presented in these maps and the user uses and relies upon the data in the maps at its own sole risk and liability. Council is not liable for errors or omissions in the flood maps. To the full extent that it is able to do so in law, the Council disclaims all liability (including without limitation, liability in negligence) for any loss, damage or costs (including indirect and consequential loss and damage), caused by or arising from anyone using or relying on the data contained in the flood maps for any purpose whatsoever.
 ©Brisbane City Council 2014 (Unless stated below)
 Cadastre © 2006 Department of Natural Resources and Mines 2009 NAVTEQ Street Data © 2008 NAVTEQ; 2007 Aerial Imagery ©2007 Furgo Spatial Solutions; 2005 Aerial Imagery ©2005 QASCO; 2005 Brisway © 2009 Melway Publishing; 2005 DigitalGlobe Quickbird Satellite Imagery © 2005 DigitalGlobe; 2002 Contours © 2002 AAMHatch

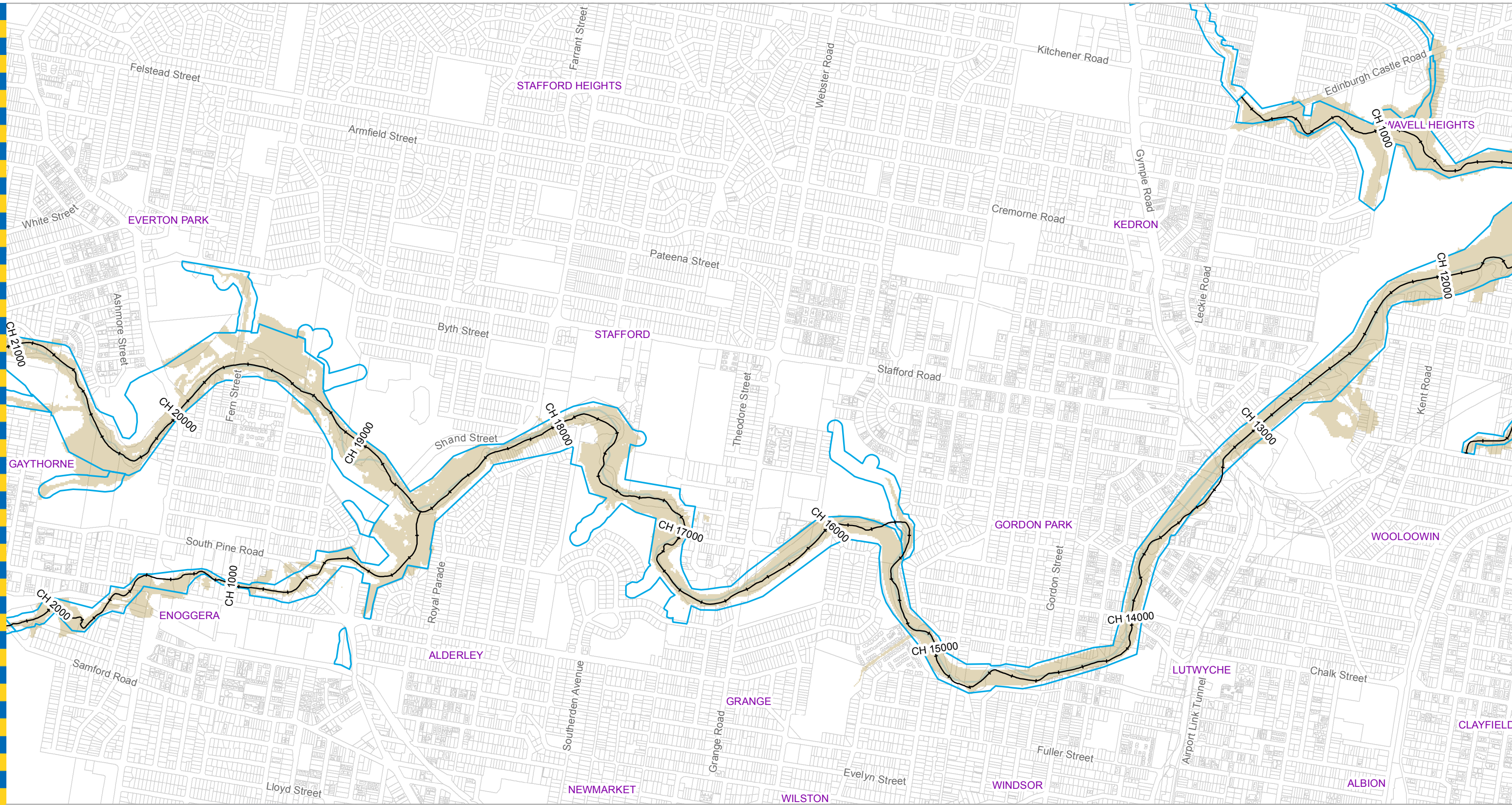


For Information Only - Not Council Policy



Dedicated to a better Brisbane

C.5
Kedron Brook
2% AEP Flood Extent Map
 Existing Scenario
 Map 2 of 6



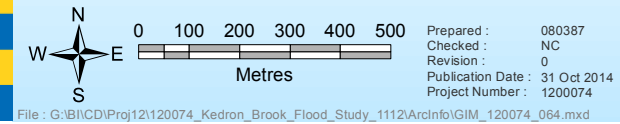
Legend

- +— AMTD Line
- City Plan Waterway Corridors
- Flood Inundation Extent
- Brisbane Airport Corporation. Federal Government Controlled Land
- Moreton Bay Regional Council Area
- Waterway/Waterbody

DATA INFORMATION

The flood maps must be read in conjunction with the flood study report and interpreted by a qualified professional engineer. The flood maps are based on the best data available to Brisbane City Council ("Council") at the time the maps were developed. Council, and the copyright owners listed below, give no warranty in relation to the data (including accuracy, reliability, completeness, currency or suitability) presented in these maps and the user uses and relies upon the data in the maps at its own sole risk and liability. Council is not liable for errors or omissions in the flood maps. To the full extent that it is able to do so in law, the Council disclaims all liability (including without limitation, liability in negligence) for any loss, damage or costs (including indirect and consequential loss and damage), caused by or arising from anyone using or relying on the data contained in the flood maps for any purpose whatsoever.

©Brisbane City Council 2014 (Unless stated below)
 Cadastre © 2006 Department of Natural Resources and Mines 2009 NAVTEQ Street Data
 © 2008 NAVTEQ; 2007 Aerial Imagery ©2007 Furgo Spatial Solutions; 2005 Aerial Imagery ©2005 QASCO; 2005 Brisway © 2009 Melway Publishing; 2005 DigitalGlobe Quickbird Satellite Imagery © 2005 DigitalGlobe; 2002 Contours © 2002 AAMHatch



Prepared by:
 Brisbane City Council
 City Projects Office
 GPO Box 1434
 Brisbane Qld 4001

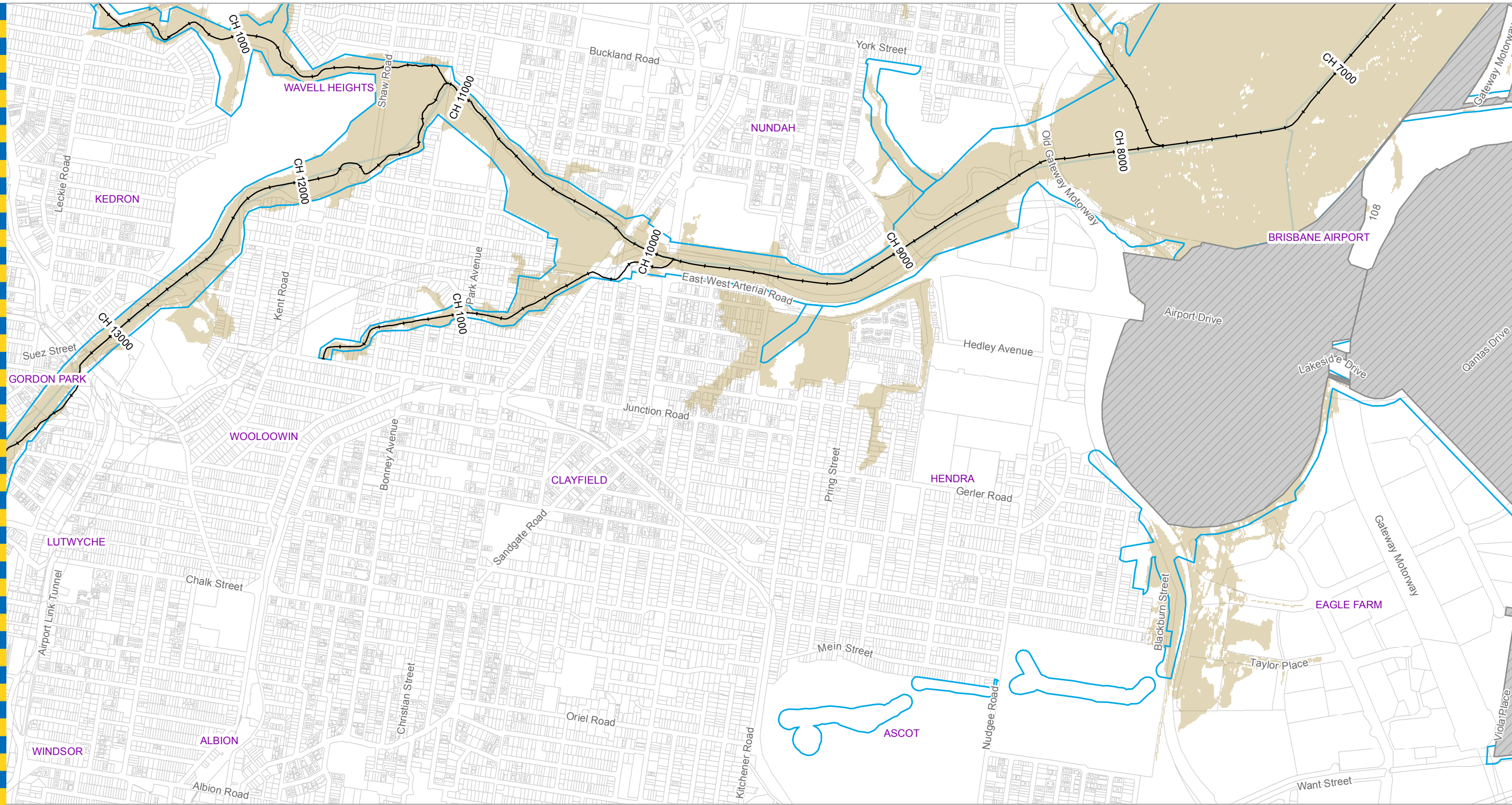
For more information
 visit www.brisbane.qld.gov.au
 or call (07) 3403 8888

For Information Only - Not Council Policy



Dedicated to a better Brisbane

C.5
Kedron Brook
2% AEP Flood Extent Map
 Existing Scenario
 Map 3 of 6



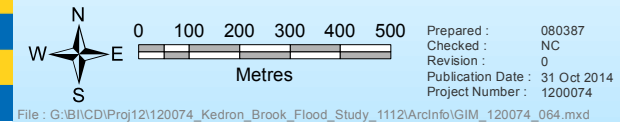
Legend

- +— AMTD Line
- ▭ City Plan Waterway Corridors
- ▭ Flood Inundation Extent
- ▭ Brisbane Airport Corporation. Federal Government Controlled Land
- ▭ Moreton Bay Regional Council Area
- ▭ Waterway/Waterbody

DATA INFORMATION

The flood maps must be read in conjunction with the flood study report and interpreted by a qualified professional engineer. The flood maps are based on the best data available to Brisbane City Council ("Council") at the time the maps were developed. Council, and the copyright owners listed below, give no warranty in relation to the data (including accuracy, reliability, completeness, currency or suitability) presented in these maps and the user uses and relies upon the data in the maps at its own sole risk and liability. Council is not liable for errors or omissions in the flood maps. To the full extent that it is able to do so in law, the Council disclaims all liability (including without limitation, liability in negligence) for any loss, damage or costs (including indirect and consequential loss and damage), caused by or arising from anyone using or relying on the data contained in the flood maps for any purpose whatsoever.

©Brisbane City Council 2014 (Unless stated below)
 Cadastre © 2006 Department of Natural Resources and Mines 2009 NAVTEQ Street Data
 © 2008 NAVTEQ; 2007 Aerial Imagery ©2007 Furgo Spatial Solutions; 2005 Aerial Imagery ©2005 QASCO; 2005 Brisway © 2009 Melway Publishing; 2005 DigitalGlobe Quickbird Satellite Imagery © 2005 DigitalGlobe; 2002 Contours © 2002 AAMHatch



Prepared by:
 Brisbane City Council
 City Projects Office
 GPO Box 1434
 Brisbane Qld 4001

For more information
 visit www.brisbane.qld.gov.au
 or call (07) 3403 8888

For Information Only - Not Council Policy



Dedicated to a better Brisbane

C.5
Kedron Brook
2% AEP Flood Extent Map
 Existing Scenario
 Map 4 of 6

GIM - 1200074 - 064



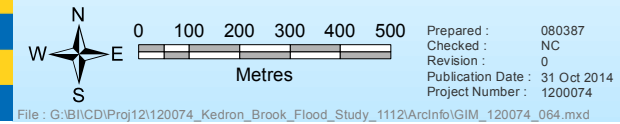
Legend

- +— AMTD Line
- ▭ City Plan Waterway Corridors
- ▭ Flood Inundation Extent
- ▭ Brisbane Airport Corporation. Federal Government Controlled Land
- ▭ Moreton Bay Regional Council Area
- ▭ Waterway/Waterbody

DATA INFORMATION

The flood maps must be read in conjunction with the flood study report and interpreted by a qualified professional engineer. The flood maps are based on the best data available to Brisbane City Council ("Council") at the time the maps were developed. Council, and the copyright owners listed below, give no warranty in relation to the data (including accuracy, reliability, completeness, currency or suitability) presented in these maps and the user uses and relies upon the data in the maps at its own sole risk and liability. Council is not liable for errors or omissions in the flood maps. To the full extent that it is able to do so in law, the Council disclaims all liability (including without limitation, liability in negligence) for any loss, damage or costs (including indirect and consequential loss and damage), caused by or arising from anyone using or relying on the data contained in the flood maps for any purpose whatsoever.

©Brisbane City Council 2014 (Unless stated below)
 Cadastre © 2006 Department of Natural Resources and Mines 2009 NAVTEQ Street Data
 © 2008 NAVTEQ; 2007 Aerial Imagery ©2007 Furgo Spatial Solutions; 2005 Aerial Imagery ©2005 QASCO; 2005 Brisway © 2009 Melway Publishing; 2005 DigitalGlobe Quickbird Satellite Imagery © 2005 DigitalGlobe; 2002 Contours © 2002 AAMHatch



Prepared by:
 Brisbane City Council
 City Projects Office
 GPO Box 1434
 Brisbane Qld 4001

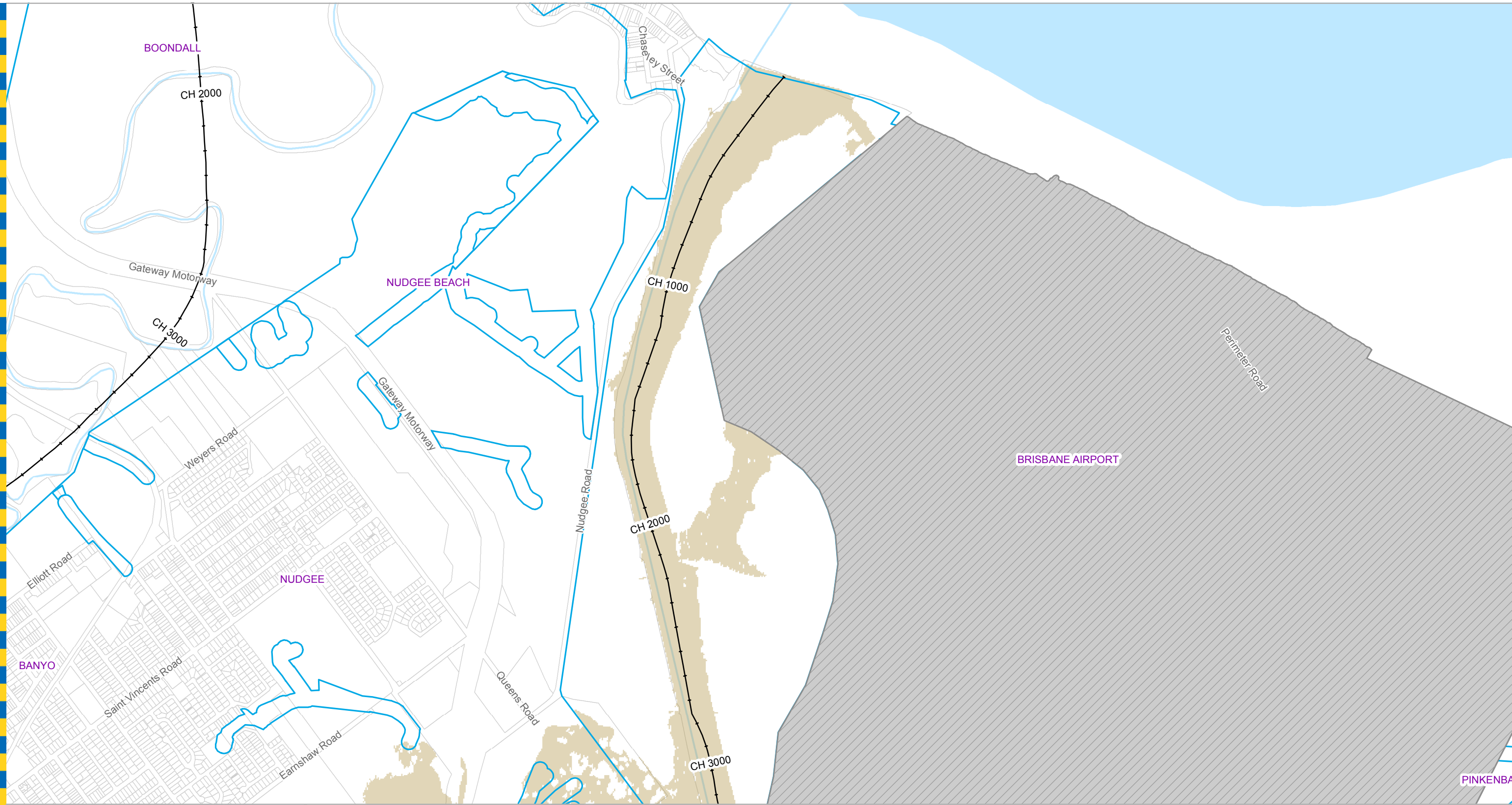
For more information
 visit www.brisbane.qld.gov.au
 or call (07) 3403 8888

For Information Only - Not Council Policy



Dedicated to a better Brisbane

C.5
Kedron Brook
2% AEP Flood Extent Map
 Existing Scenario
 Map 5 of 6



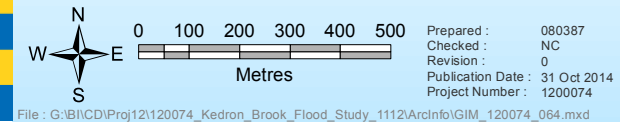
Legend

- +— AMTD Line
- City Plan Waterway Corridors
- Flood Inundation Extent
- Brisbane Airport Corporation. Federal Government Controlled Land
- Moreton Bay Regional Council Area
- Waterway/Waterbody

DATA INFORMATION

The flood maps must be read in conjunction with the flood study report and interpreted by a qualified professional engineer. The flood maps are based on the best data available to Brisbane City Council ("Council") at the time the maps were developed. Council, and the copyright owners listed below, give no warranty in relation to the data (including accuracy, reliability, completeness, currency or suitability) presented in these maps and the user uses and relies upon the data in the maps at its own sole risk and liability. Council is not liable for errors or omissions in the flood maps. To the full extent that it is able to do so in law, the Council disclaims all liability (including without limitation, liability in negligence) for any loss, damage or costs (including indirect and consequential loss and damage), caused by or arising from anyone using or relying on the data contained in the flood maps for any purpose whatsoever.

©Brisbane City Council 2014 (Unless stated below)
 Cadastre © 2006 Department of Natural Resources and Mines 2009 NAVTEQ Street Data
 © 2008 NAVTEQ; 2007 Aerial Imagery ©2007 Furgio Spatial Solutions; 2005 Aerial Imagery ©2005 QASCO; 2005 Brisway © 2009 Melway Publishing; 2005 DigitalGlobe Quickbird Satellite Imagery © 2005 DigitalGlobe; 2002 Contours © 2002 AAMHatch



Prepared by:
 Brisbane City Council
 City Projects Office
 GPO Box 1434
 Brisbane Qld 4001

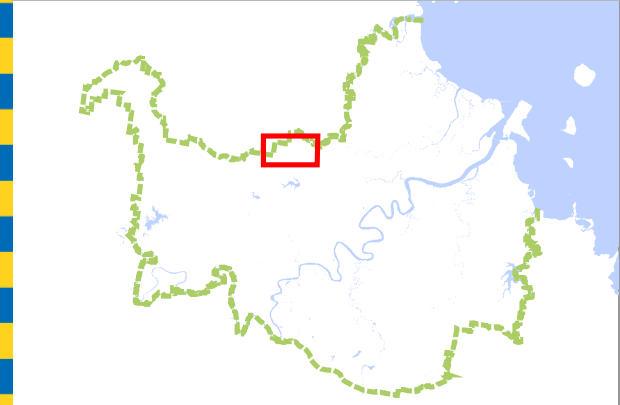
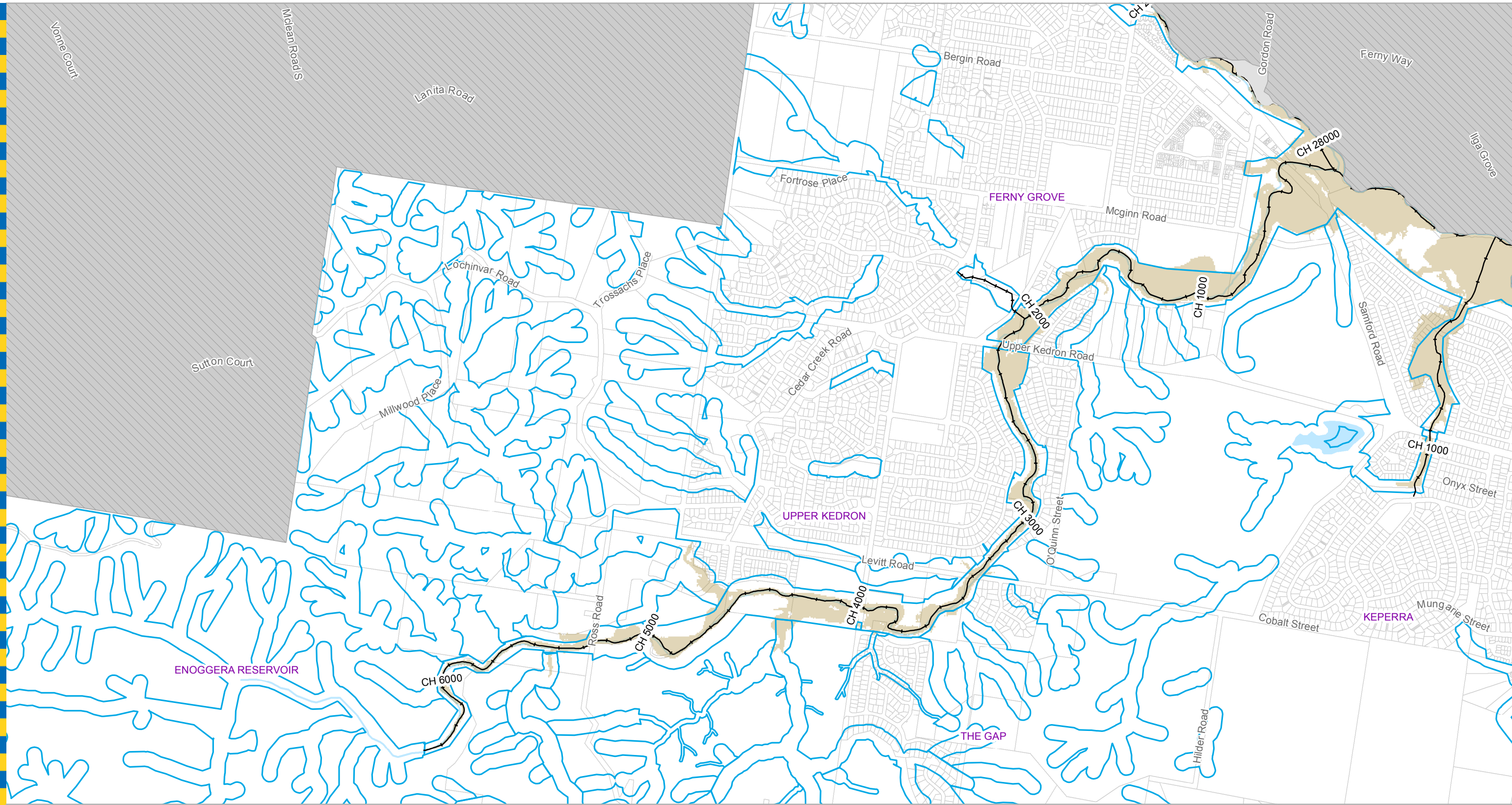
For more information
 visit www.brisbane.qld.gov.au
 or call (07) 3403 8888

For Information Only - Not Council Policy



Dedicated to a better Brisbane

C.5
Kedron Brook
2% AEP Flood Extent Map
 Existing Scenario
 Map 6 of 6



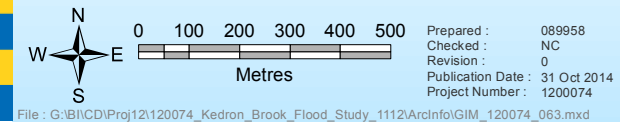
Legend

- +— AMTD Line
- City Plan Waterway Corridors
- Flood Inundation Extent
- Brisbane Airport Corporation. Federal Government Controlled Land
- Moreton Bay Regional Council Area
- Waterway/Waterbody

DATA INFORMATION

The flood maps must be read in conjunction with the flood study report and interpreted by a qualified professional engineer. The flood maps are based on the best data available to Brisbane City Council ("Council") at the time the maps were developed. Council, and the copyright owners listed below, give no warranty in relation to the data (including accuracy, reliability, completeness, currency or suitability) presented in these maps and the user uses and relies upon the data in the maps at its own sole risk and liability. Council is not liable for errors or omissions in the flood maps. To the full extent that it is able to do so in law, the Council disclaims all liability (including without limitation, liability in negligence) for any loss, damage or costs (including indirect and consequential loss and damage), caused by or arising from anyone using or relying on the data contained in the flood maps for any purpose whatsoever.

©Brisbane City Council 2014 (Unless stated below)
 Cadastre © 2006 Department of Natural Resources and Mines 2009 NAVTEQ Street Data
 © 2008 NAVTEQ; 2007 Aerial Imagery ©2007 Furgo Spatial Solutions; 2005 Aerial Imagery ©2005 QASCO; 2005 Brisway © 2009 Melway Publishing; 2005 DigitalGlobe Quickbird Satellite Imagery © 2005 DigitalGlobe; 2002 Contours © 2002 AAMHatch



Prepared by:
 Brisbane City Council
 City Projects Office
 GPO Box 1434
 Brisbane Qld 4001

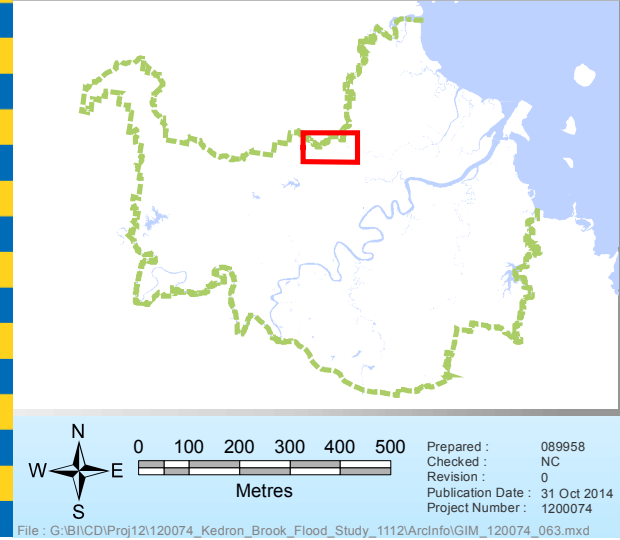
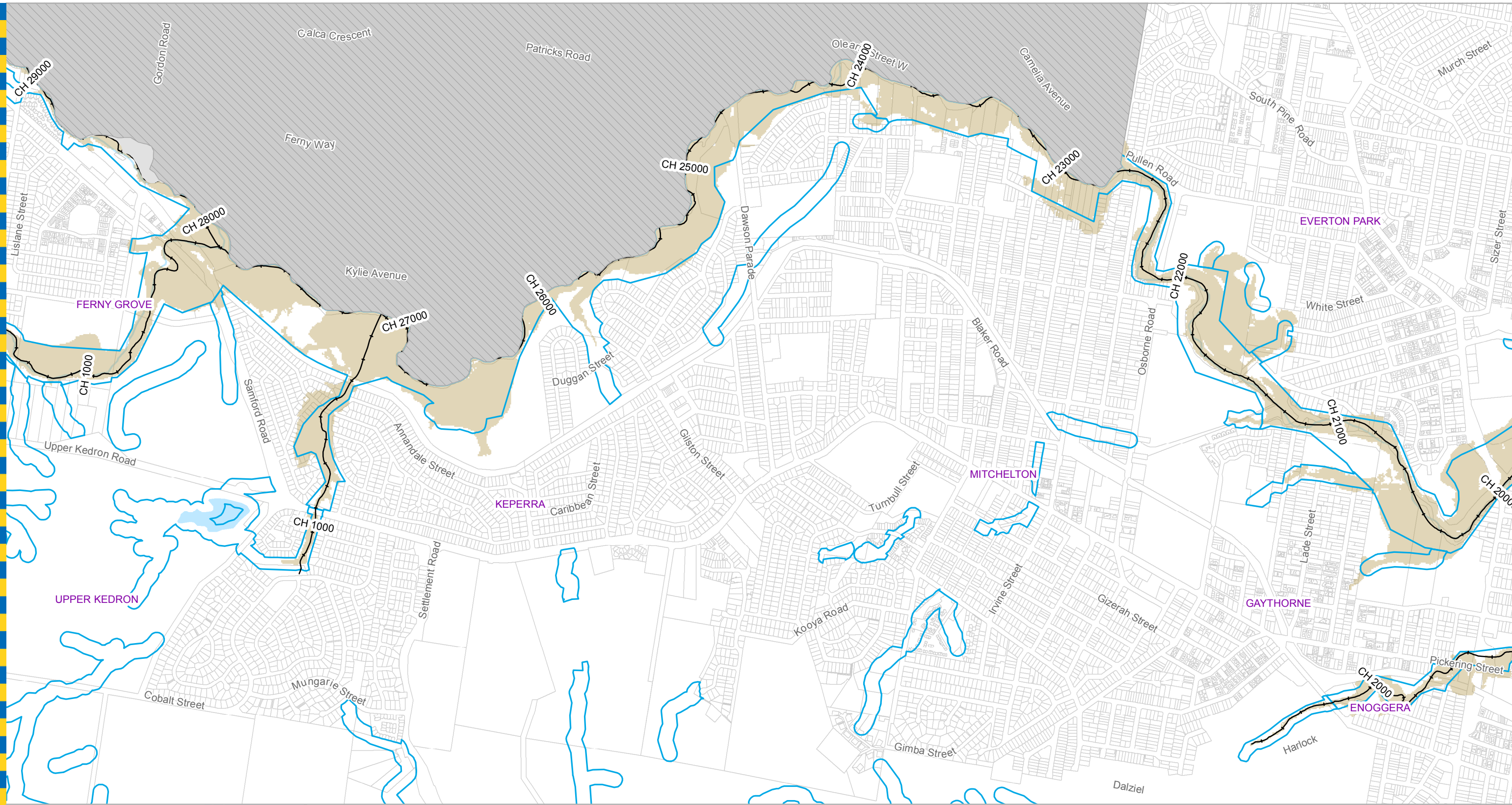
For more information
 visit www.brisbane.qld.gov.au
 or call (07) 3403 8888

For Information Only - Not Council Policy



Dedicated to a better Brisbane

C.6
Kedron Brook
1% AEP Flood Extent Map
 Existing Scenario
 Map 1 of 6



Legend

- AMTD Line
- City Plan Waterway Corridors
- Flood Inundation Extent
- Brisbane Airport Corporation. Federal Government Controlled Land
- Moreton Bay Regional Council Area
- Waterway/Waterbody

DATA INFORMATION

The flood maps must be read in conjunction with the flood study report and interpreted by a qualified professional engineer. The flood maps are based on the best data available to Brisbane City Council ("Council") at the time the maps were developed. Council, and the copyright owners listed below, give no warranty in relation to the data (including accuracy, reliability, completeness, currency or suitability) presented in these maps and the user uses and relies upon the data in the maps at its own sole risk and liability. Council is not liable for errors or omissions in the flood maps. To the full extent that it is able to do so in law, the Council disclaims all liability (including without limitation, liability in negligence) for any loss, damage or costs (including indirect and consequential loss and damage), caused by or arising from anyone using or relying on the data contained in the flood maps for any purpose whatsoever.

©Brisbane City Council 2014 (Unless stated below)
 Cadastre © 2006 Department of Natural Resources and Mines 2009 NAVTEQ Street Data
 © 2008 NAVTEQ; 2007 Aerial Imagery ©2007 Furgo Spatial Solutions; 2005 Aerial Imagery ©2005 QASCO; 2005 Brisway © 2009 Melway Publishing; 2005 DigitalGlobe Quickbird Satellite Imagery © 2005 DigitalGlobe; 2002 Contours © 2002 AAMHatch



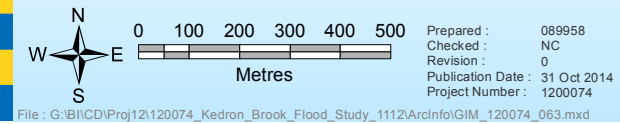
Dedicated to a better Brisbane

C.6
Kedron Brook
1% AEP Flood Extent Map
 Existing Scenario
 Map 2 of 6

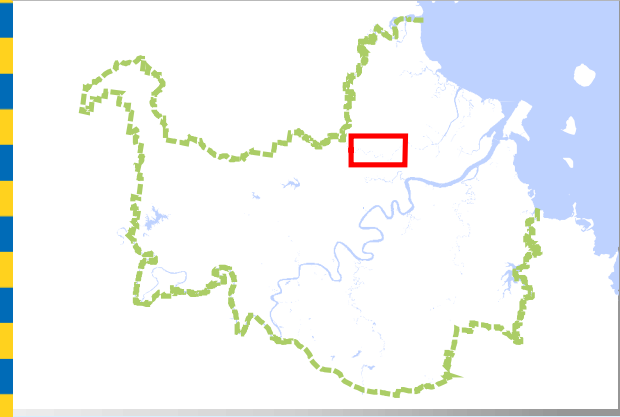
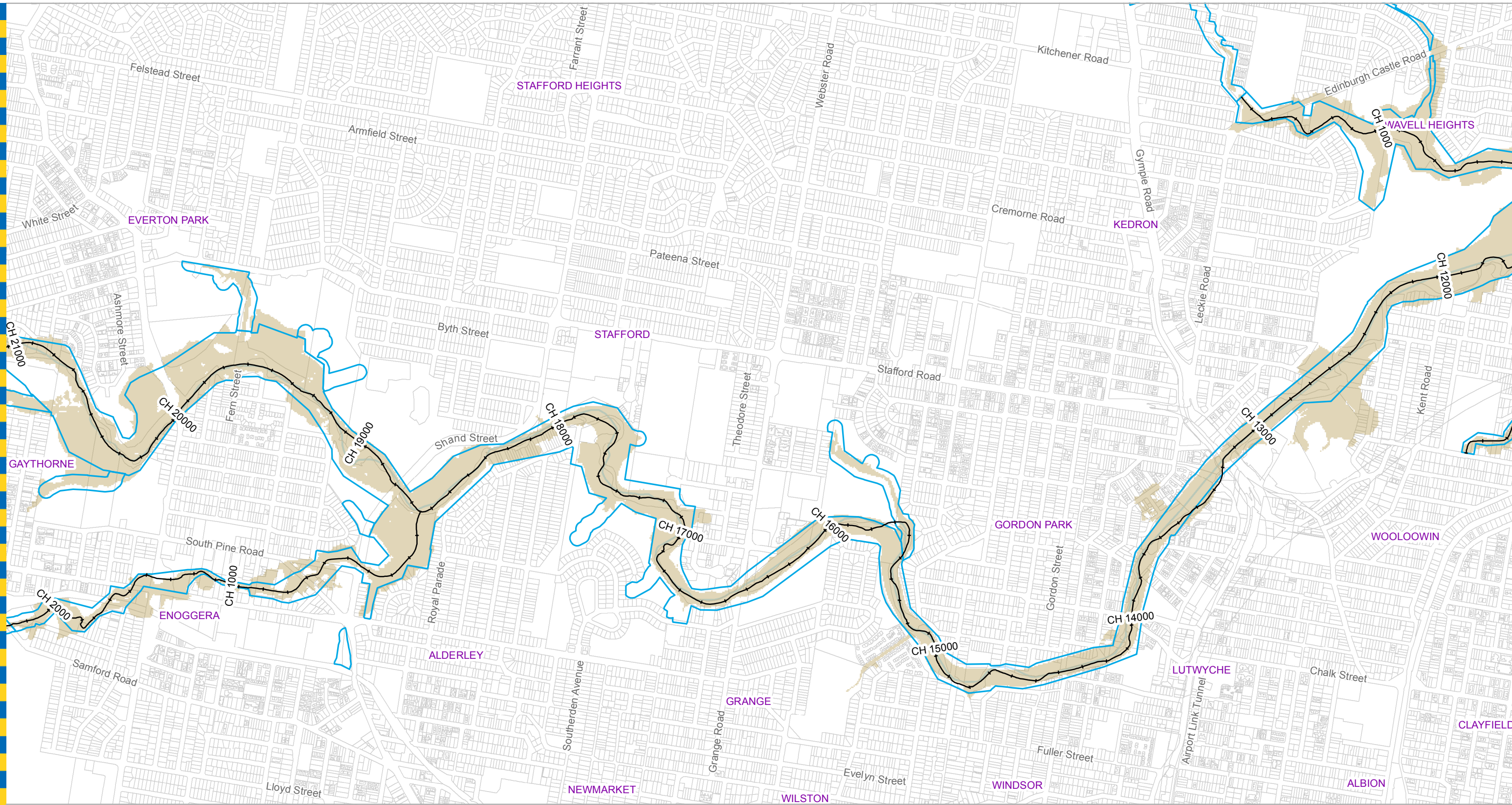
For Information Only - Not Council Policy

Prepared by:
 Brisbane City Council
 City Projects Office
 GPO Box 1434
 Brisbane Qld 4001

For more information
 visit www.brisbane.qld.gov.au
 or call (07) 3403 8888

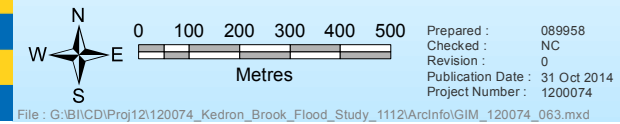


GIM - 1200074 - 063



- Legend**
- +— AMTD Line
 - City Plan Waterway Corridors
 - Flood Inundation Extent
 - Brisbane Airport Corporation. Federal Government Controlled Land
 - Moreton Bay Regional Council Area
 - Waterway/Waterbody

DATA INFORMATION
 The flood maps must be read in conjunction with the flood study report and interpreted by a qualified professional engineer. The flood maps are based on the best data available to Brisbane City Council ("Council") at the time the maps were developed. Council, and the copyright owners listed below, give no warranty in relation to the data (including accuracy, reliability, completeness, currency or suitability) presented in these maps and the user uses and relies upon the data in the maps at its own sole risk and liability. Council is not liable for errors or omissions in the flood maps. To the full extent that it is able to do so in law, the Council disclaims all liability (including without limitation, liability in negligence) for any loss, damage or costs (including indirect and consequential loss and damage), caused by or arising from anyone using or relying on the data contained in the flood maps for any purpose whatsoever.
 ©Brisbane City Council 2014 (Unless stated below)
 Cadastre © 2006 Department of Natural Resources and Mines 2009 NAVTEQ Street Data © 2008 NAVTEQ; 2007 Aerial Imagery ©2007 Furgo Spatial Solutions; 2005 Aerial Imagery ©2005 QASCO; 2005 Brisway © 2009 Melway Publishing; 2005 DigitalGlobe Quickbird Satellite Imagery © 2005 DigitalGlobe; 2002 Contours © 2002 AAMHatch



Prepared by:
 Brisbane City Council
 City Projects Office
 GPO Box 1434
 Brisbane Qld 4001

For more information
 visit www.brisbane.qld.gov.au
 or call (07) 3403 8888

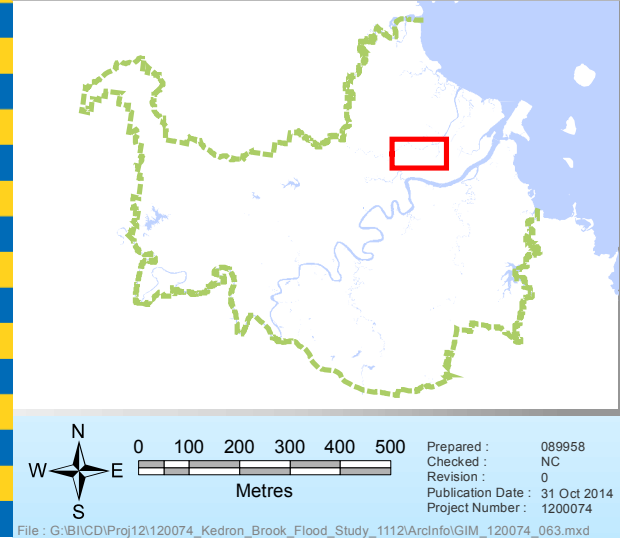
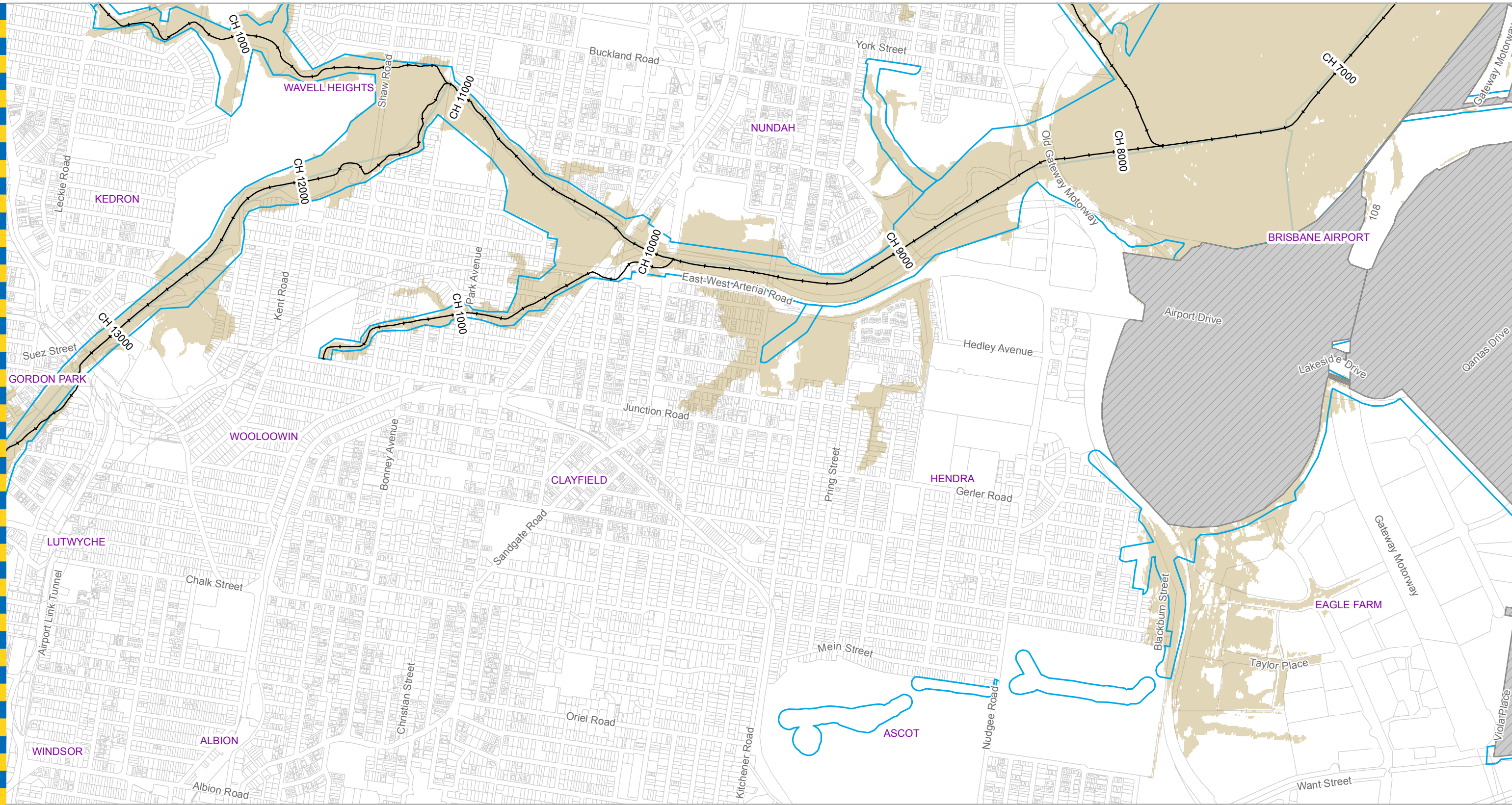
For Information Only - Not Council Policy



Dedicated to a better Brisbane

C.6
Kedron Brook
1% AEP Flood Extent Map
 Existing Scenario
 Map 3 of 6

GIM - 1200074 - 063



Legend

- +— AMTD Line
- ▭ City Plan Waterway Corridors
- ▭ Flood Inundation Extent
- ▭ Brisbane Airport Corporation. Federal Government Controlled Land
- ▭ Moreton Bay Regional Council Area
- ▭ Waterway/Waterbody

DATA INFORMATION

The flood maps must be read in conjunction with the flood study report and interpreted by a qualified professional engineer. The flood maps are based on the best data available to Brisbane City Council ("Council") at the time the maps were developed. Council, and the copyright owners listed below, give no warranty in relation to the data (including accuracy, reliability, completeness, currency or suitability) presented in these maps and the user uses and relies upon the data in the maps at its own sole risk and liability. Council is not liable for errors or omissions in the flood maps. To the full extent that it is able to do so in law, the Council disclaims all liability (including without limitation, liability in negligence) for any loss, damage or costs (including indirect and consequential loss and damage), caused by or arising from anyone using or relying on the data contained in the flood maps for any purpose whatsoever.

©Brisbane City Council 2014 (Unless stated below)
 Cadastre © 2006 Department of Natural Resources and Mines 2009 NAVTEQ Street Data
 © 2008 NAVTEQ; 2007 Aerial Imagery ©2007 Furgo Spatial Solutions; 2005 Aerial Imagery ©2005 QASCO; 2005 Brisway © 2009 Melway Publishing; 2005 DigitalGlobe Quickbird Satellite Imagery © 2005 DigitalGlobe; 2002 Contours © 2002 AAMHatch



Dedicated to a better Brisbane

C.6
Kedron Brook
1% AEP Flood Extent Map
 Existing Scenario
 Map 4 of 6

For Information Only - Not Council Policy

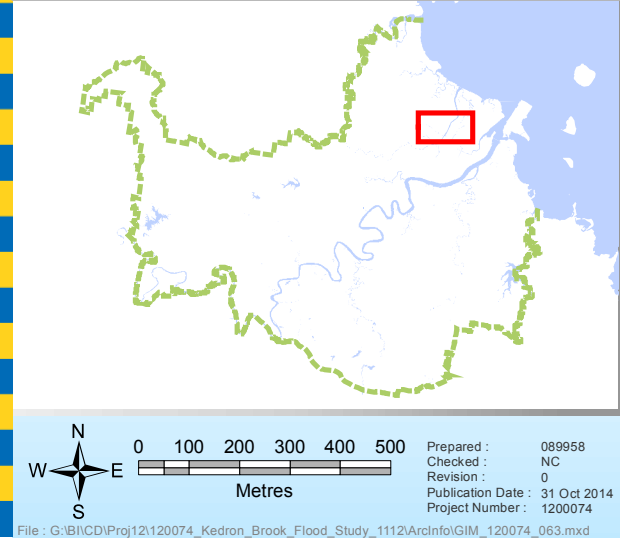
Prepared by:
 Brisbane City Council
 City Projects Office
 GPO Box 1434
 Brisbane Qld 4001

For more information
 visit www.brisbane.qld.gov.au
 or call (07) 3403 8888

Prepared : 089958
 Checked : NC
 Revision : 0
 Publication Date : 31 Oct 2014
 Project Number : 1200074

File : G:\B\ICD\Proj\12\120074_Kedron_Brook_Flood_Study_1112\ArcInfo\GIM_120074_063.mxd

GIM - 1200074 - 063



- Legend**
- +— AMTD Line
 - ▭ City Plan Waterway Corridors
 - ▭ Flood Inundation Extent
 - ▭ Brisbane Airport Corporation. Federal Government Controlled Land
 - ▭ Moreton Bay Regional Council Area
 - ▭ Waterway/Waterbody

DATA INFORMATION
 The flood maps must be read in conjunction with the flood study report and interpreted by a qualified professional engineer. The flood maps are based on the best data available to Brisbane City Council ("Council") at the time the maps were developed. Council, and the copyright owners listed below, give no warranty in relation to the data (including accuracy, reliability, completeness, currency or suitability) presented in these maps and the user uses and relies upon the data in the maps at its own sole risk and liability. Council is not liable for errors or omissions in the flood maps. To the full extent that it is able to do so in law, the Council disclaims all liability (including without limitation, liability in negligence) for any loss, damage or costs (including indirect and consequential loss and damage), caused by or arising from anyone using or relying on the data contained in the flood maps for any purpose whatsoever.
 ©Brisbane City Council 2014 (Unless stated below)
 Cadastre © 2006 Department of Natural Resources and Mines 2009 NAVTEQ Street Data © 2008 NAVTEQ; 2007 Aerial Imagery ©2007 Furgio Spatial Solutions; 2005 Aerial Imagery ©2005 QASCO; 2005 Brisway © 2009 Melway Publishing; 2005 DigitalGlobe Quickbird Satellite Imagery © 2005 DigitalGlobe; 2002 Contours © 2002 AAMHatch

Prepared by:
 Brisbane City Council
 City Projects Office
 GPO Box 1434
 Brisbane Qld 4001

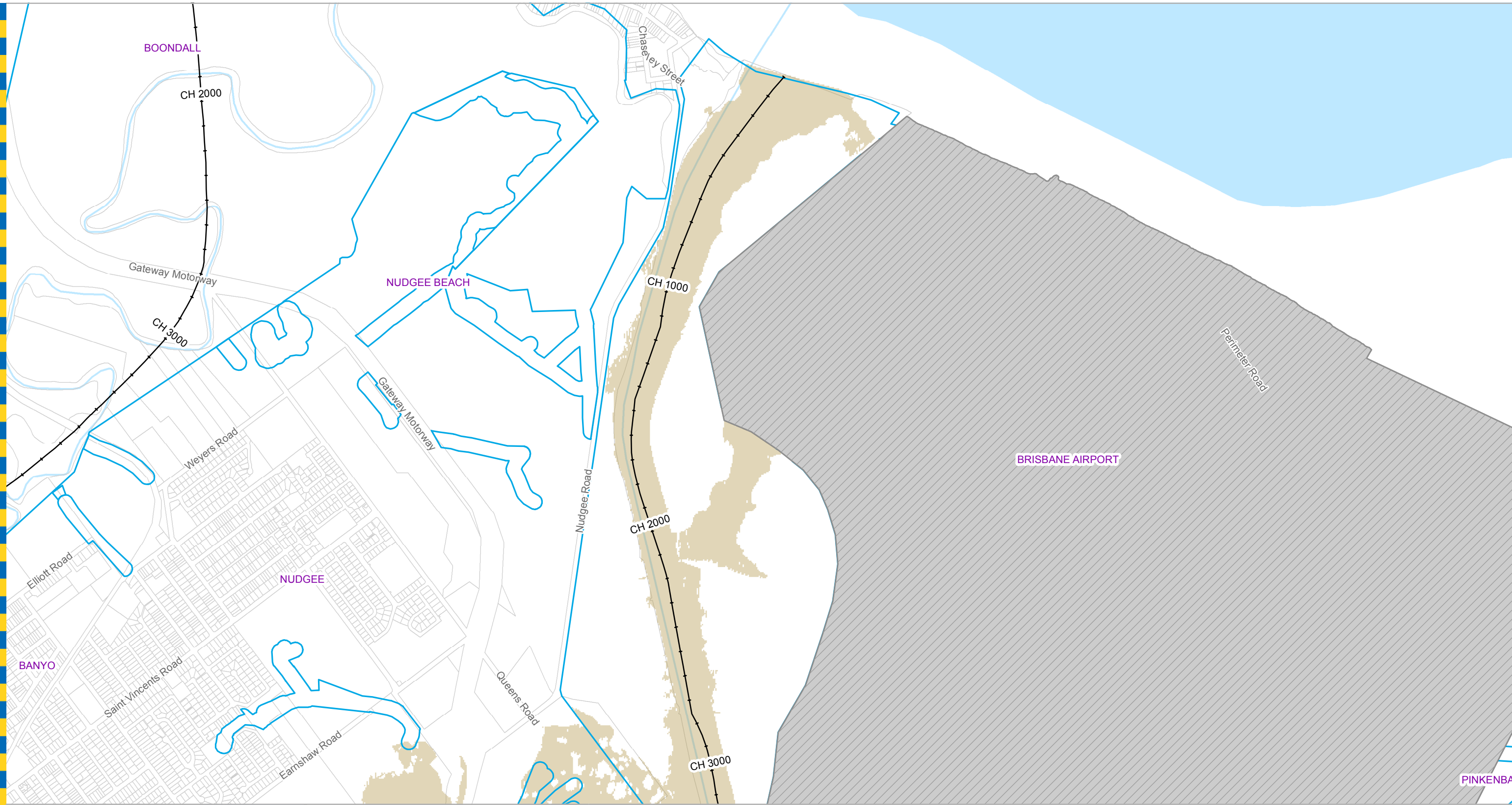
For more information
 visit www.brisbane.qld.gov.au
 or call (07) 3403 8888

For Information Only - Not Council Policy



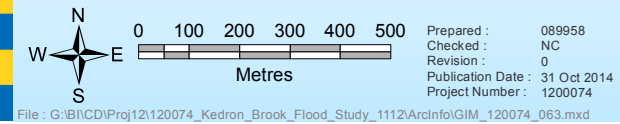
Dedicated to a better Brisbane

C.6
Kedron Brook
1% AEP Flood Extent Map
 Existing Scenario
 Map 5 of 6



- Legend**
- +— AMTD Line
 - City Plan Waterway Corridors
 - Flood Inundation Extent
 - ▨ Brisbane Airport Corporation. Federal Government Controlled Land
 - ▩ Moreton Bay Regional Council Area
 - Waterway/Waterbody

DATA INFORMATION
 The flood maps must be read in conjunction with the flood study report and interpreted by a qualified professional engineer. The flood maps are based on the best data available to Brisbane City Council ("Council") at the time the maps were developed. Council, and the copyright owners listed below, give no warranty in relation to the data (including accuracy, reliability, completeness, currency or suitability) presented in these maps and the user uses and relies upon the data in the maps at its own sole risk and liability. Council is not liable for errors or omissions in the flood maps. To the full extent that it is able to do so in law, the Council disclaims all liability (including without limitation, liability in negligence) for any loss, damage or costs (including indirect and consequential loss and damage), caused by or arising from anyone using or relying on the data contained in the flood maps for any purpose whatsoever.
 ©Brisbane City Council 2014 (Unless stated below)
 Cadastre © 2006 Department of Natural Resources and Mines 2009 NAVTEQ Street Data © 2008 NAVTEQ; 2007 Aerial Imagery ©2007 Furgio Spatial Solutions; 2005 Aerial Imagery ©2005 QASCO; 2005 Brisway © 2009 Melway Publishing; 2005 DigitalGlobe Quickbird Satellite Imagery © 2005 DigitalGlobe; 2002 Contours © 2002 AAMHatch



Prepared by:
 Brisbane City Council
 City Projects Office
 GPO Box 1434
 Brisbane Qld 4001

For more information
 visit www.brisbane.qld.gov.au
 or call (07) 3403 8888

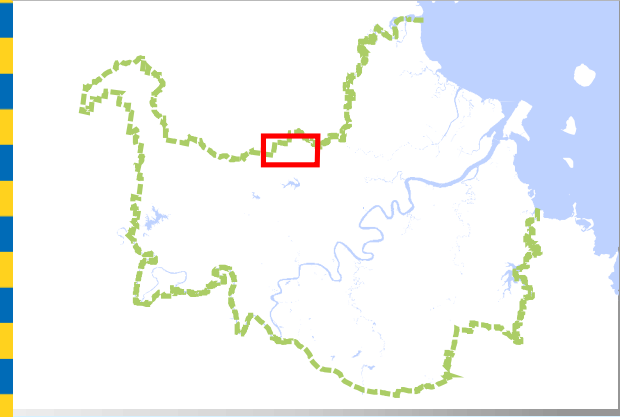
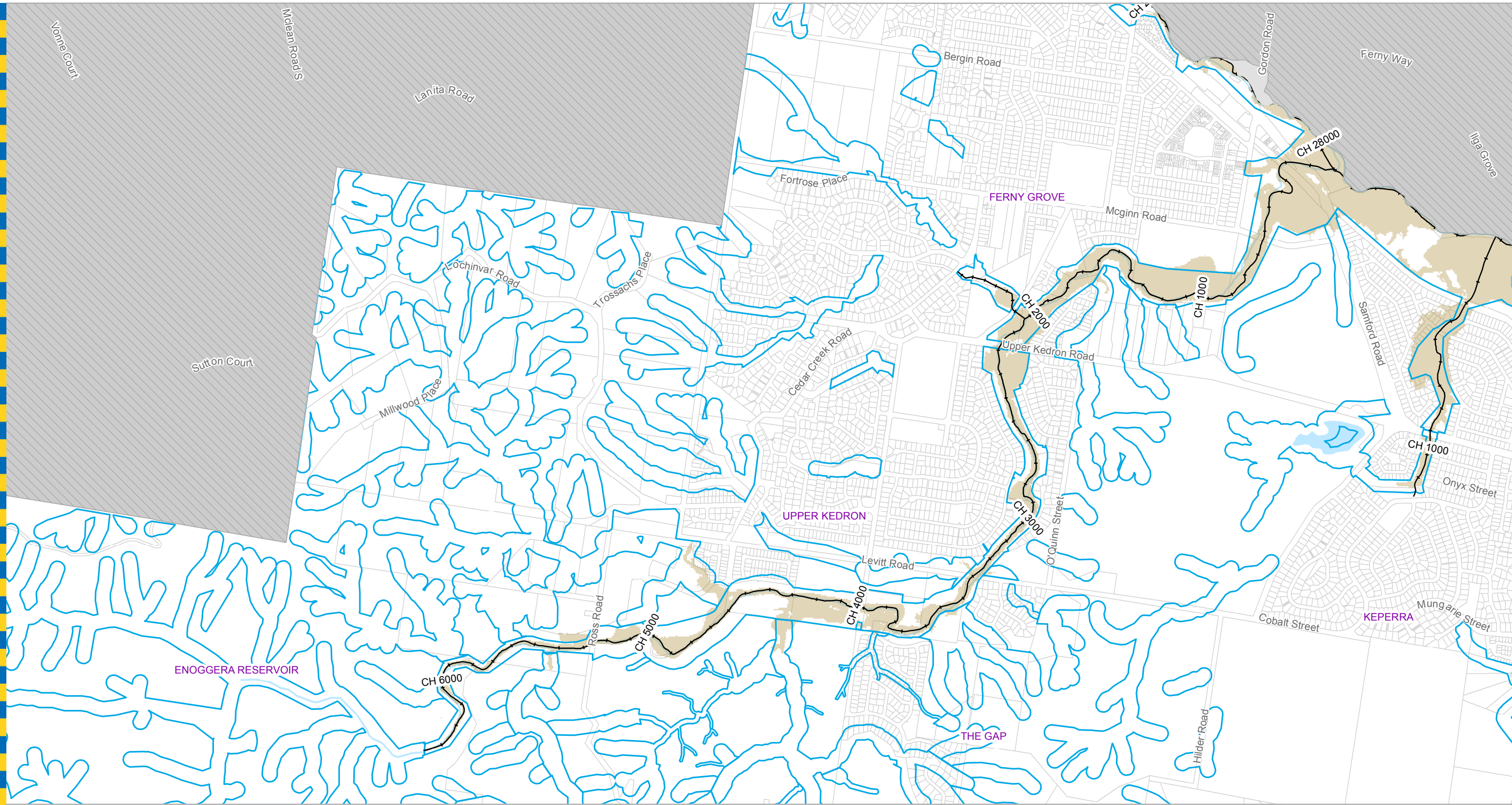
For Information Only - Not Council Policy



Dedicated to a better Brisbane

C.6
Kedron Brook
1% AEP Flood Extent Map
 Existing Scenario
 Map 6 of 6

GIM - 1200074 - 063



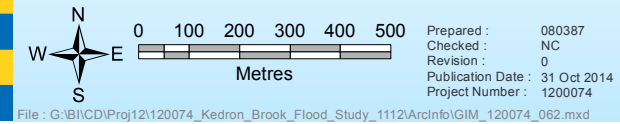
Legend

- +— AMTD Line
- City Plan Waterway Corridors
- Flood Inundation Extent
- Brisbane Airport Corporation. Federal Government Controlled Land
- Moreton Bay Regional Council Area
- Waterway/Waterbody

DATA INFORMATION

The flood maps must be read in conjunction with the flood study report and interpreted by a qualified professional engineer. The flood maps are based on the best data available to Brisbane City Council ("Council") at the time the maps were developed. Council, and the copyright owners listed below, give no warranty in relation to the data (including accuracy, reliability, completeness, currency or suitability) presented in these maps and the user uses and relies upon the data in the maps at its own sole risk and liability. Council is not liable for errors or omissions in the flood maps. To the full extent that it is able to do so in law, the Council disclaims all liability (including without limitation, liability in negligence) for any loss, damage or costs (including indirect and consequential loss and damage), caused by or arising from anyone using or relying on the data contained in the flood maps for any purpose whatsoever.

©Brisbane City Council 2014 (Unless stated below)
 Cadastre © 2006 Department of Natural Resources and Mines 2009 NAVTEQ Street Data
 © 2008 NAVTEQ; 2007 Aerial Imagery ©2007 Furgo Spatial Solutions; 2005 Aerial Imagery ©2005 QASCO; 2005 Brisway © 2009 Melway Publishing; 2005 DigitalGlobe Quickbird Satellite Imagery © 2005 DigitalGlobe; 2002 Contours © 2002 AAMHatch



Prepared by:
 Brisbane City Council
 City Projects Office
 GPO Box 1434
 Brisbane Qld 4001

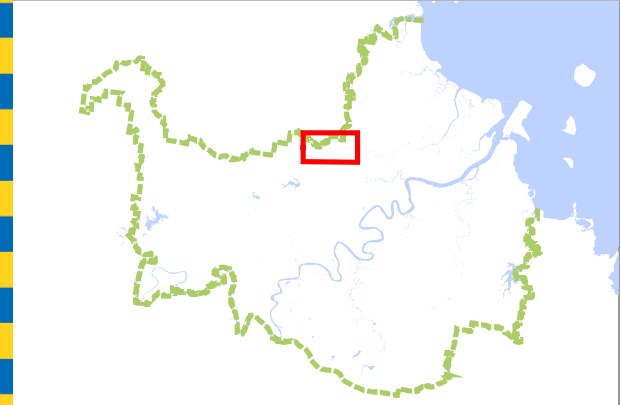
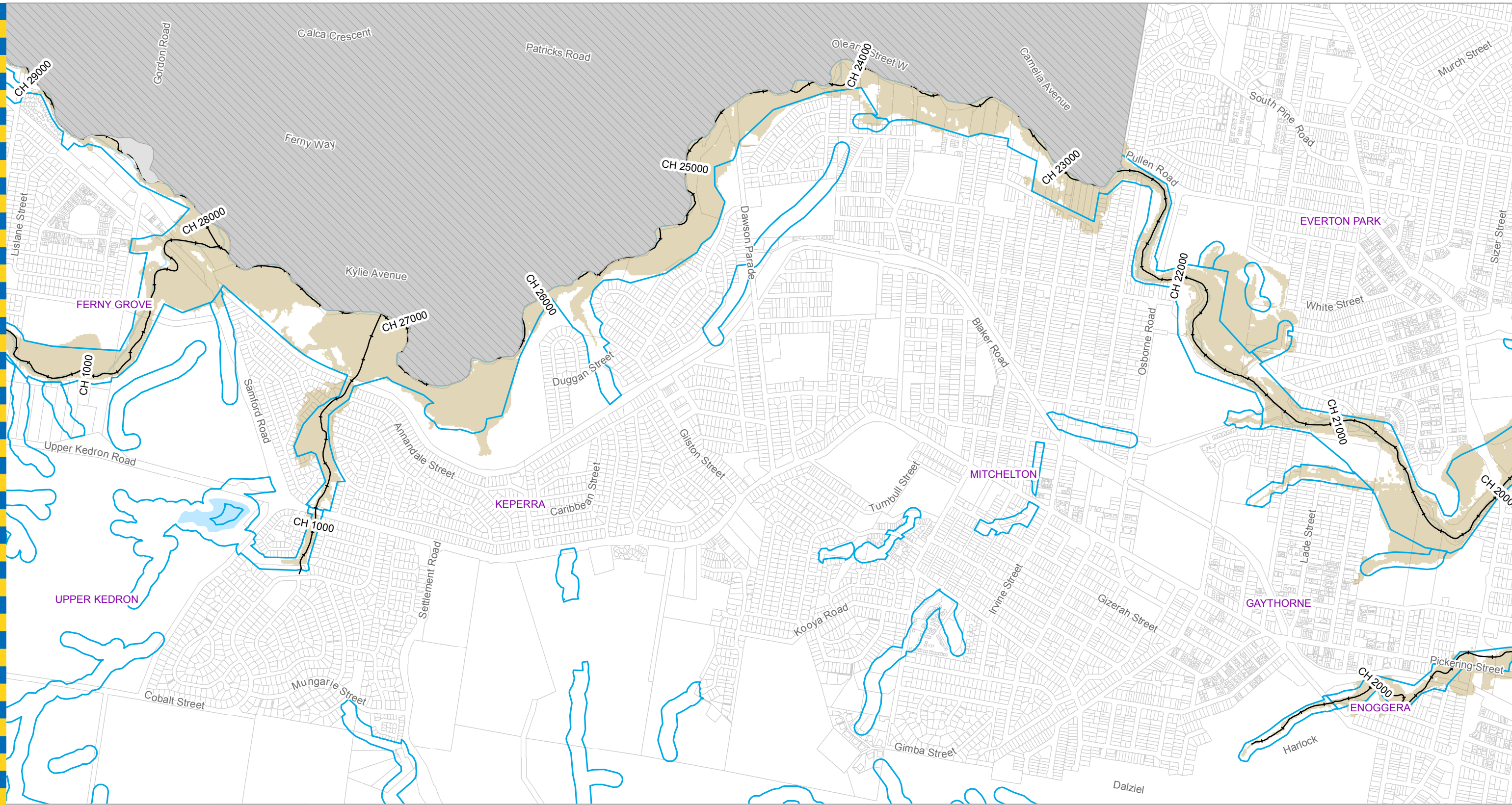
For more information
 visit www.brisbane.qld.gov.au
 or call (07) 3403 8888

For Information Only - Not Council Policy



Dedicated to a better Brisbane

C.7
Kedron Brook
0.5% AEP Flood Extent Map
 Existing Scenario
 Map 1 of 6



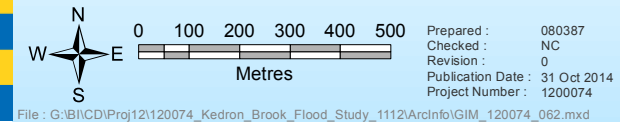
Legend

- AMTD Line
- City Plan Waterway Corridors
- Flood Inundation Extent
- Brisbane Airport Corporation. Federal Government Controlled Land
- Moreton Bay Regional Council Area
- Waterway/Waterbody

DATA INFORMATION

The flood maps must be read in conjunction with the flood study report and interpreted by a qualified professional engineer. The flood maps are based on the best data available to Brisbane City Council ("Council") at the time the maps were developed. Council, and the copyright owners listed below, give no warranty in relation to the data (including accuracy, reliability, completeness, currency or suitability) presented in these maps and the user uses and relies upon the data in the maps at its own sole risk and liability. Council is not liable for errors or omissions in the flood maps. To the full extent that it is able to do so in law, the Council disclaims all liability (including without limitation, liability in negligence) for any loss, damage or costs (including indirect and consequential loss and damage), caused by or arising from anyone using or relying on the data contained in the flood maps for any purpose whatsoever.

©Brisbane City Council 2014 (Unless stated below)
 Cadastre © 2006 Department of Natural Resources and Mines 2009 NAVTEQ Street Data
 © 2008 NAVTEQ; 2007 Aerial Imagery ©2007 Furgo Spatial Solutions; 2005 Aerial Imagery ©2005 QASCO; 2005 Brisway © 2009 Melway Publishing; 2005 DigitalGlobe Quickbird Satellite Imagery © 2005 DigitalGlobe; 2002 Contours © 2002 AAMHatch



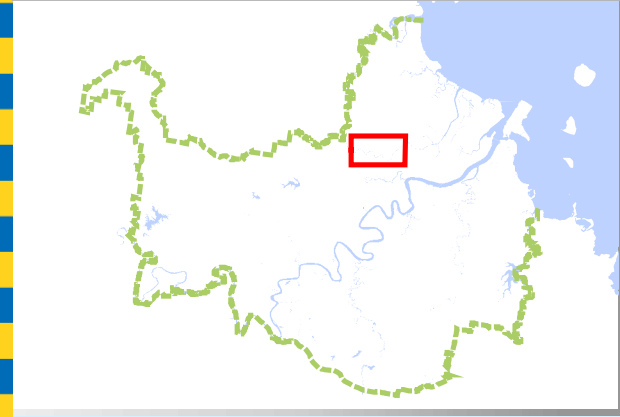
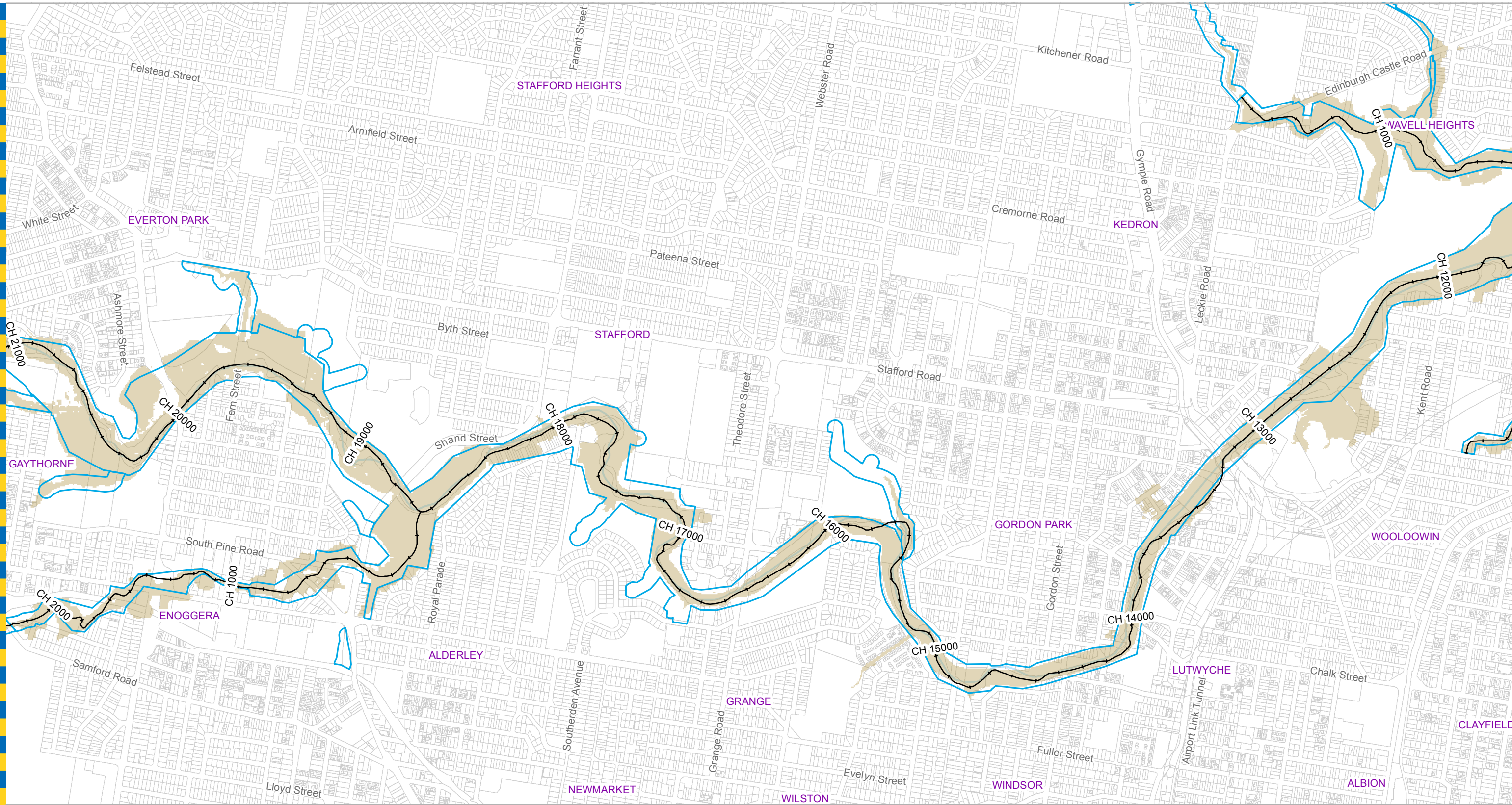
For Information Only - Not Council Policy



Dedicated to a better Brisbane

C.7
Kedron Brook
0.5% AEP Flood Extent Map
 Existing Scenario
 Map 2 of 6

GIM - 1200074 - 062



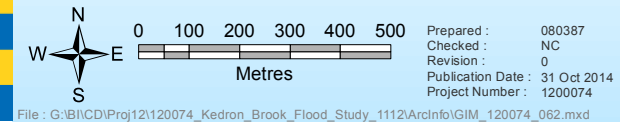
Legend

- +— AMTD Line
- ▭ City Plan Waterway Corridors
- ▭ Flood Inundation Extent
- ▭ Brisbane Airport Corporation. Federal Government Controlled Land
- ▭ Moreton Bay Regional Council Area
- ▭ Waterway/Waterbody

DATA INFORMATION

The flood maps must be read in conjunction with the flood study report and interpreted by a qualified professional engineer. The flood maps are based on the best data available to Brisbane City Council ("Council") at the time the maps were developed. Council, and the copyright owners listed below, give no warranty in relation to the data (including accuracy, reliability, completeness, currency or suitability) presented in these maps and the user uses and relies upon the data in the maps at its own sole risk and liability. Council is not liable for errors or omissions in the flood maps. To the full extent that it is able to do so in law, the Council disclaims all liability (including without limitation, liability in negligence) for any loss, damage or costs (including indirect and consequential loss and damage), caused by or arising from anyone using or relying on the data contained in the flood maps for any purpose whatsoever.

©Brisbane City Council 2014 (Unless stated below)
 Cadastre © 2006 Department of Natural Resources and Mines 2009 NAVTEQ Street Data
 © 2008 NAVTEQ; 2007 Aerial Imagery ©2007 Furgo Spatial Solutions; 2005 Aerial Imagery ©2005 QASCO; 2005 Brisway © 2009 Melway Publishing; 2005 DigitalGlobe Quickbird Satellite Imagery © 2005 DigitalGlobe; 2002 Contours © 2002 AAMHatch



Prepared by:
 Brisbane City Council
 City Projects Office
 GPO Box 1434
 Brisbane Qld 4001

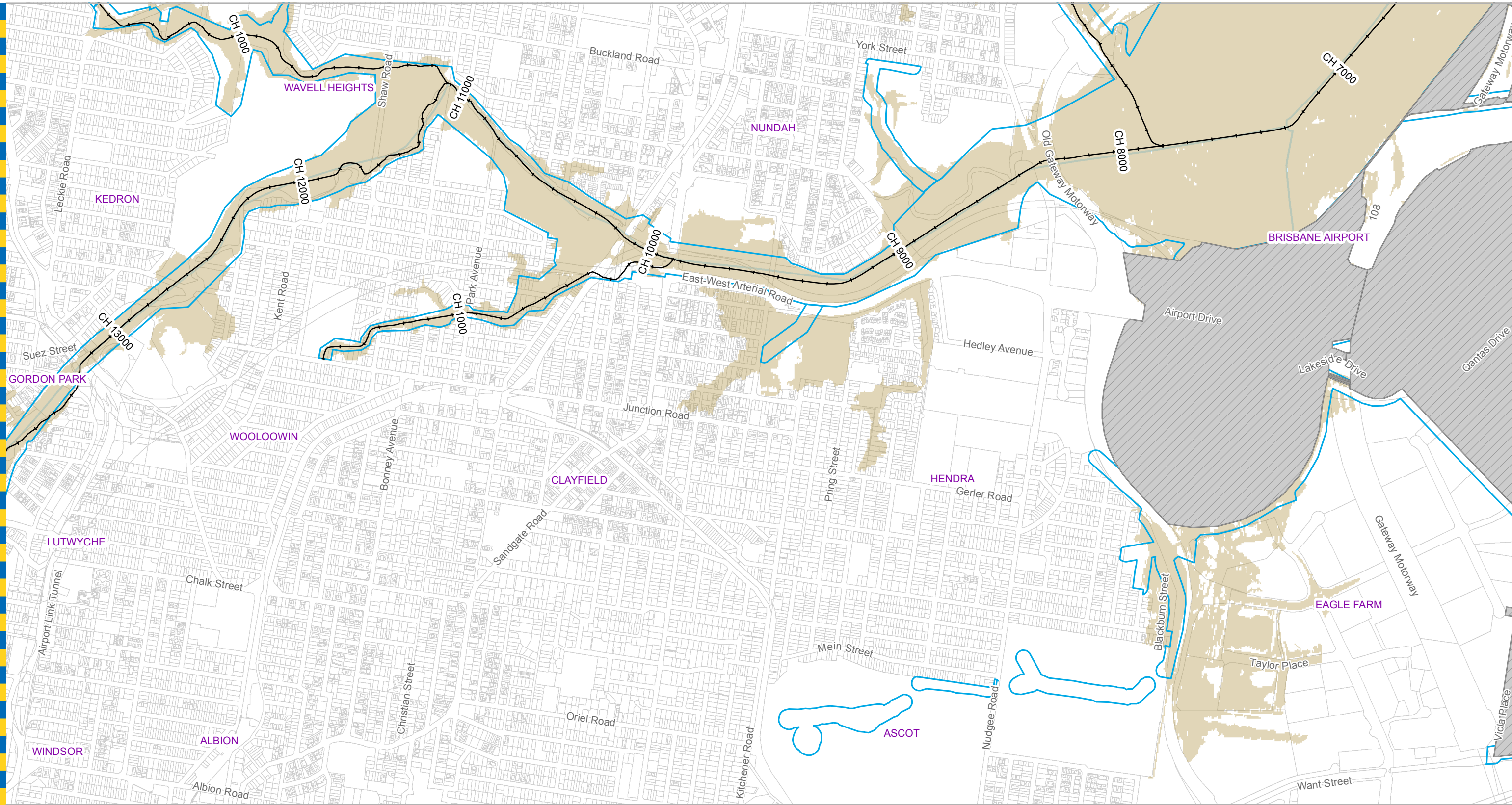
For more information
 visit www.brisbane.qld.gov.au
 or call (07) 3403 8888

For Information Only - Not Council Policy



Dedicated to a better Brisbane

C.7
Kedron Brook
0.5% AEP Flood Extent Map
 Existing Scenario
 Map 3 of 6



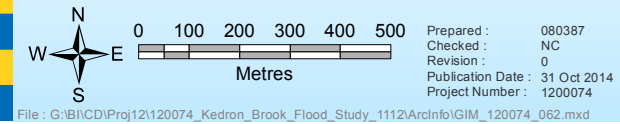
Legend

- +— AMTD Line
- ▭ City Plan Waterway Corridors
- ▭ Flood Inundation Extent
- ▭ Brisbane Airport Corporation. Federal Government Controlled Land
- ▭ Moreton Bay Regional Council Area
- ▭ Waterway/Waterbody

DATA INFORMATION

The flood maps must be read in conjunction with the flood study report and interpreted by a qualified professional engineer. The flood maps are based on the best data available to Brisbane City Council ("Council") at the time the maps were developed. Council, and the copyright owners listed below, give no warranty in relation to the data (including accuracy, reliability, completeness, currency or suitability) presented in these maps and the user uses and relies upon the data in the maps at its own sole risk and liability. Council is not liable for errors or omissions in the flood maps. To the full extent that it is able to do so in law, the Council disclaims all liability (including without limitation, liability in negligence) for any loss, damage or costs (including indirect and consequential loss and damage), caused by or arising from anyone using or relying on the data contained in the flood maps for any purpose whatsoever.

©Brisbane City Council 2014 (Unless stated below)
 Cadastre © 2006 Department of Natural Resources and Mines 2009 NAVTEQ Street Data
 © 2008 NAVTEQ; 2007 Aerial Imagery ©2007 Furgio Spatial Solutions; 2005 Aerial Imagery ©2005 QASCO; 2005 Brisway © 2009 Melway Publishing; 2005 DigitalGlobe Quickbird Satellite Imagery © 2005 DigitalGlobe; 2002 Contours © 2002 AAMHatch

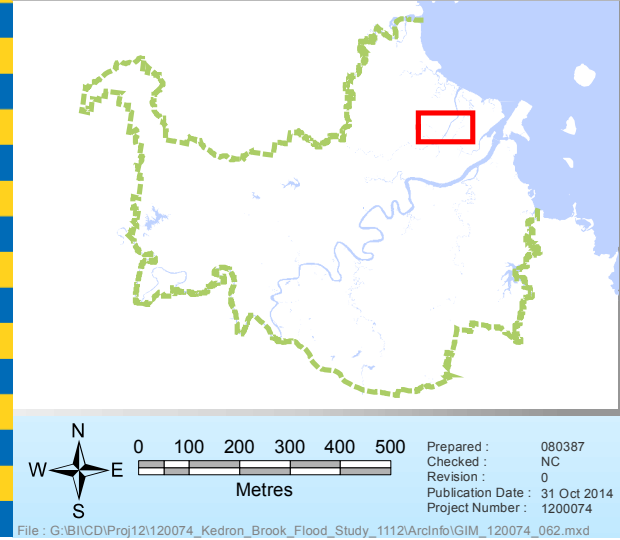
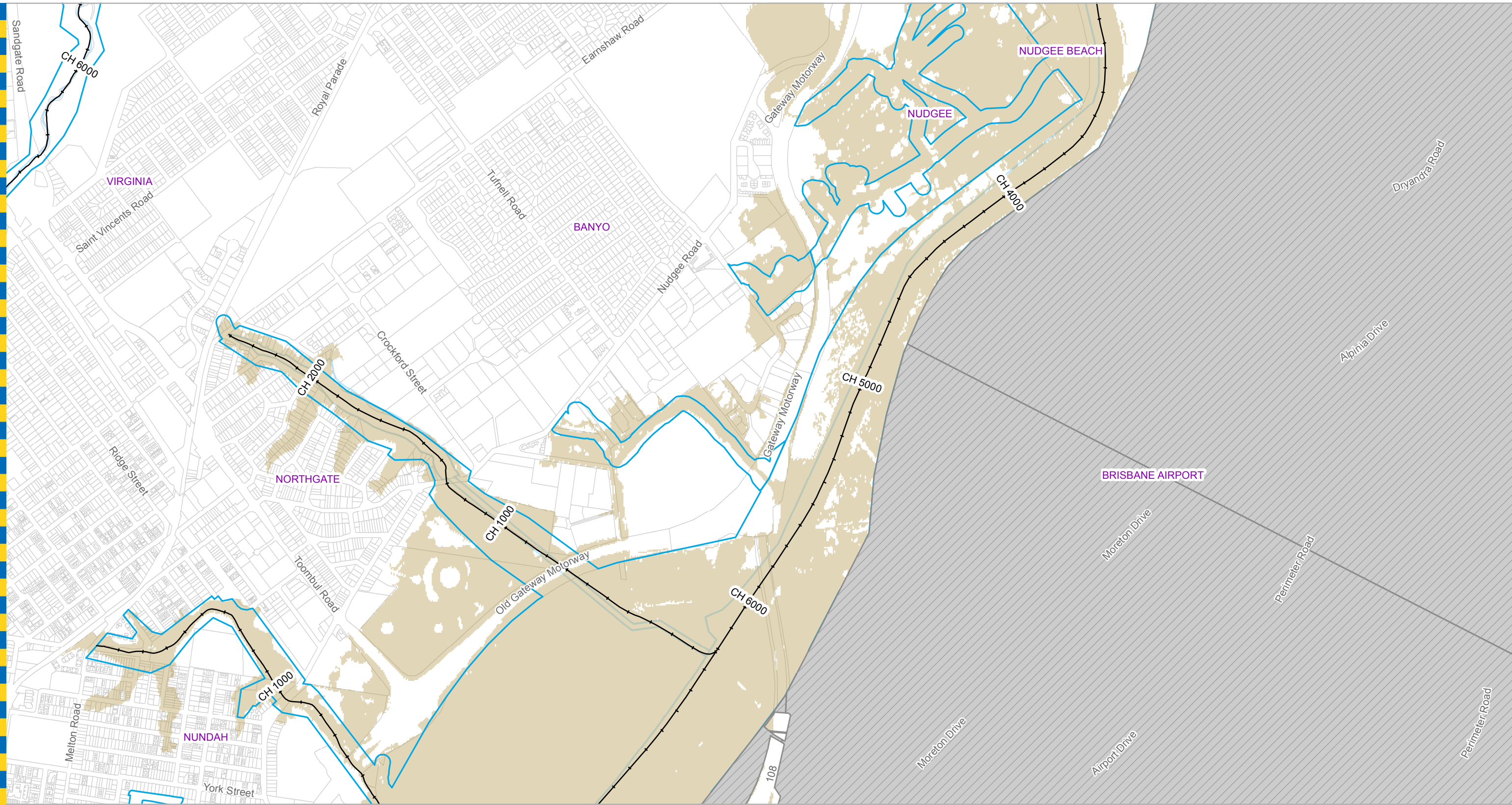


For Information Only - Not Council Policy



Dedicated to a better Brisbane

C.7
Kedron Brook
0.5% AEP Flood Extent Map
 Existing Scenario
 Map 4 of 6



- Legend**
- +— AMTD Line
 - ▭ City Plan Waterway Corridors
 - ▭ Flood Inundation Extent
 - ▭ Brisbane Airport Corporation. Federal Government Controlled Land
 - ▭ Moreton Bay Regional Council Area
 - ▭ Waterway/Waterbody

DATA INFORMATION
 The flood maps must be read in conjunction with the flood study report and interpreted by a qualified professional engineer. The flood maps are based on the best data available to Brisbane City Council ("Council") at the time the maps were developed. Council, and the copyright owners listed below, give no warranty in relation to the data (including accuracy, reliability, completeness, currency or suitability) presented in these maps and the user uses and relies upon the data in the maps at its own sole risk and liability. Council is not liable for errors or omissions in the flood maps. To the full extent that it is able to do so in law, the Council disclaims all liability (including without limitation, liability in negligence) for any loss, damage or costs (including indirect and consequential loss and damage), caused by or arising from anyone using or relying on the data contained in the flood maps for any purpose whatsoever.
 ©Brisbane City Council 2014 (Unless stated below)
 Cadastre © 2006 Department of Natural Resources and Mines 2009 NAVTEQ Street Data © 2008 NAVTEQ; 2007 Aerial Imagery ©2007 Furgo Spatial Solutions; 2005 Aerial Imagery ©2005 QASCO; 2005 Brisway © 2009 Melway Publishing; 2005 DigitalGlobe Quickbird Satellite Imagery © 2005 DigitalGlobe; 2002 Contours © 2002 AAMHatch

Prepared by:
 Brisbane City Council
 City Projects Office
 GPO Box 1434
 Brisbane Qld 4001

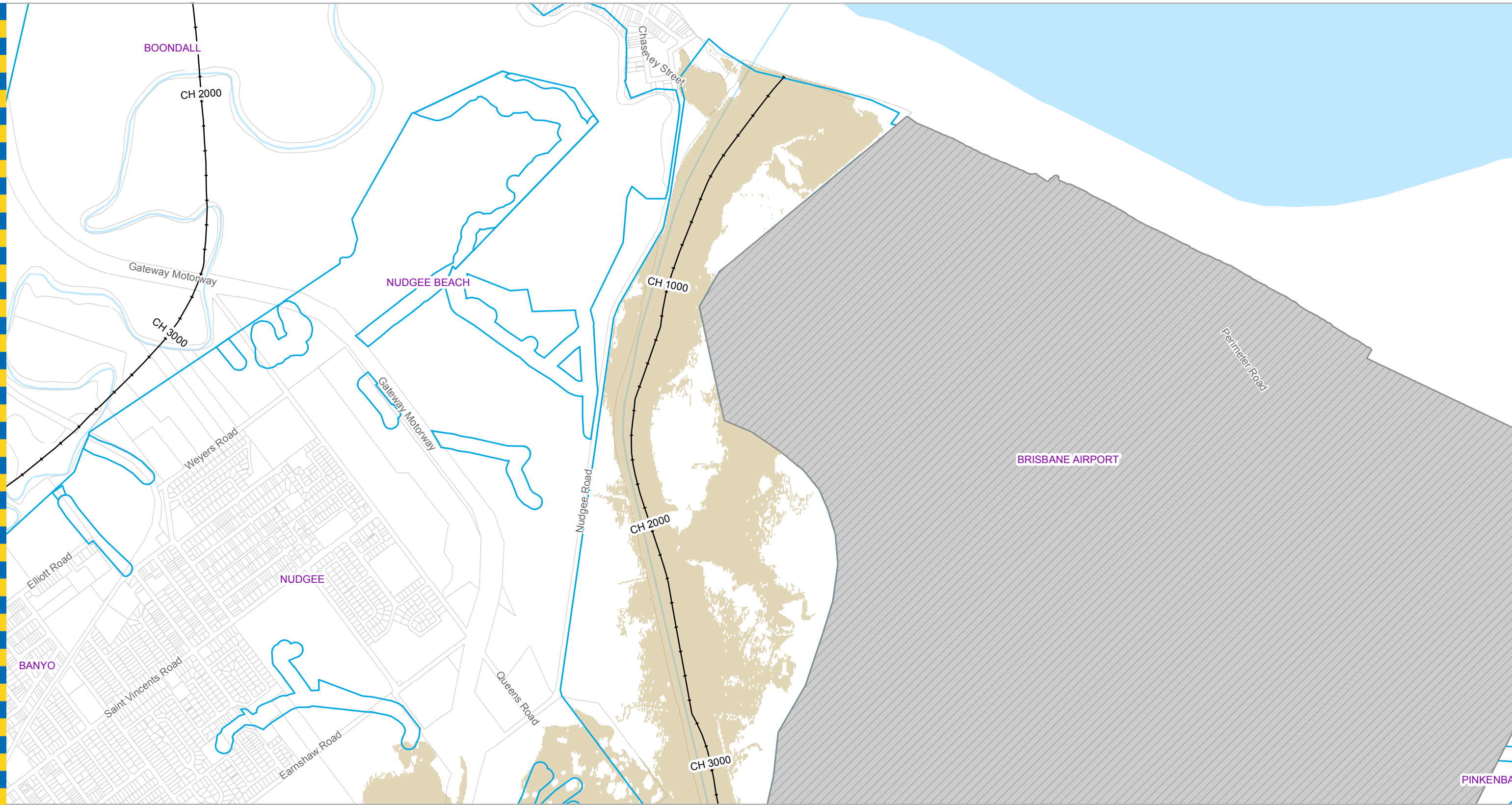
For more information
 visit www.brisbane.qld.gov.au
 or call (07) 3403 8888

For Information Only - Not Council Policy



Dedicated to a better Brisbane

C.7
Kedron Brook
0.5% AEP Flood Extent Map
 Existing Scenario
 Map 5 of 6



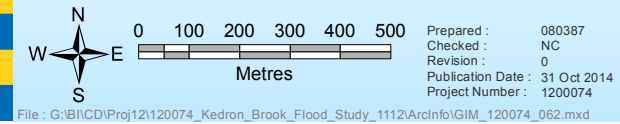
Legend

- +— AMTD Line
- City Plan Waterway Corridors
- Flood Inundation Extent
- Brisbane Airport Corporation. Federal Government Controlled Land
- Moreton Bay Regional Council Area
- Waterway/Waterbody

DATA INFORMATION

The flood maps must be read in conjunction with the flood study report and interpreted by a qualified professional engineer. The flood maps are based on the best data available to Brisbane City Council ("Council") at the time the maps were developed. Council, and the copyright owners listed below, give no warranty in relation to the data (including accuracy, reliability, completeness, currency or suitability) presented in these maps and the user uses and relies upon the data in the maps at its own sole risk and liability. Council is not liable for errors or omissions in the flood maps. To the full extent that it is able to do so in law, the Council disclaims all liability (including without limitation, liability in negligence) for any loss, damage or costs (including indirect and consequential loss and damage), caused by or arising from anyone using or relying on the data contained in the flood maps for any purpose whatsoever.

©Brisbane City Council 2014 (Unless stated below)
 Cadastre © 2006 Department of Natural Resources and Mines 2009 NAVTEQ Street Data
 © 2008 NAVTEQ; 2007 Aerial Imagery ©2007 Furgo Spatial Solutions; 2005 Aerial Imagery ©2005 QASCO; 2005 Brisway © 2009 Melway Publishing; 2005 DigitalGlobe Quickbird Satellite Imagery © 2005 DigitalGlobe; 2002 Contours © 2002 AAMHatch



Prepared by:
 Brisbane City Council
 City Projects Office
 GPO Box 1434
 Brisbane Qld 4001

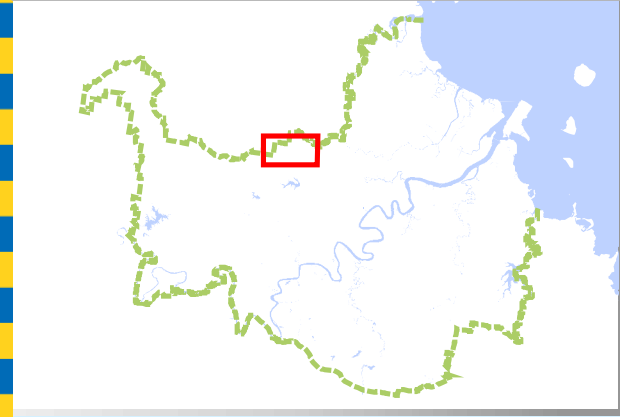
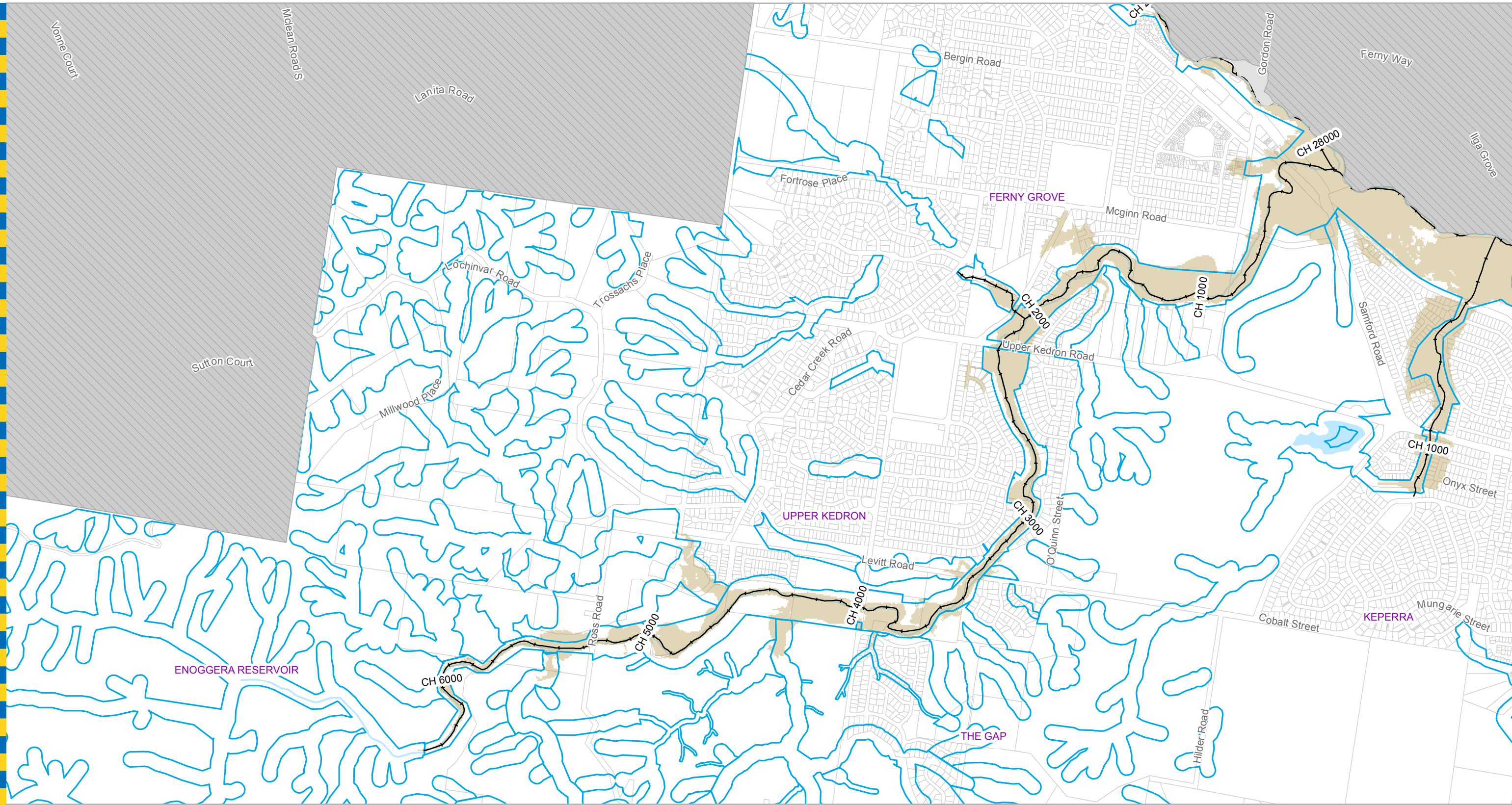
For more information
 visit www.brisbane.qld.gov.au
 or call (07) 3403 8888

For Information Only - Not Council Policy



Dedicated to a better Brisbane

C.7
Kedron Brook
0.5% AEP Flood Extent Map
 Existing Scenario
 Map 6 of 6



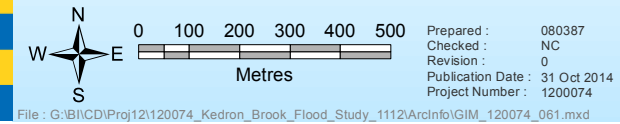
Legend

- +— AMTD Line
- City Plan Waterway Corridors
- Flood Inundation Extent
- Brisbane Airport Corporation. Federal Government Controlled Land
- Moreton Bay Regional Council Area
- Waterway/Waterbody

DATA INFORMATION

The flood maps must be read in conjunction with the flood study report and interpreted by a qualified professional engineer. The flood maps are based on the best data available to Brisbane City Council ("Council") at the time the maps were developed. Council, and the copyright owners listed below, give no warranty in relation to the data (including accuracy, reliability, completeness, currency or suitability) presented in these maps and the user uses and relies upon the data in the maps at its own sole risk and liability. Council is not liable for errors or omissions in the flood maps. To the full extent that it is able to do so in law, the Council disclaims all liability (including without limitation, liability in negligence) for any loss, damage or costs (including indirect and consequential loss and damage), caused by or arising from anyone using or relying on the data contained in the flood maps for any purpose whatsoever.

©Brisbane City Council 2014 (Unless stated below)
 Cadastre © 2006 Department of Natural Resources and Mines 2009 NAVTEQ Street Data
 © 2008 NAVTEQ; 2007 Aerial Imagery ©2007 Furgo Spatial Solutions; 2005 Aerial Imagery ©2005 QASCO; 2005 Brisway © 2009 Melway Publishing; 2005 DigitalGlobe Quickbird Satellite Imagery © 2005 DigitalGlobe; 2002 Contours © 2002 AAMHatch



Prepared by:
 Brisbane City Council
 City Projects Office
 GPO Box 1434
 Brisbane Qld 4001

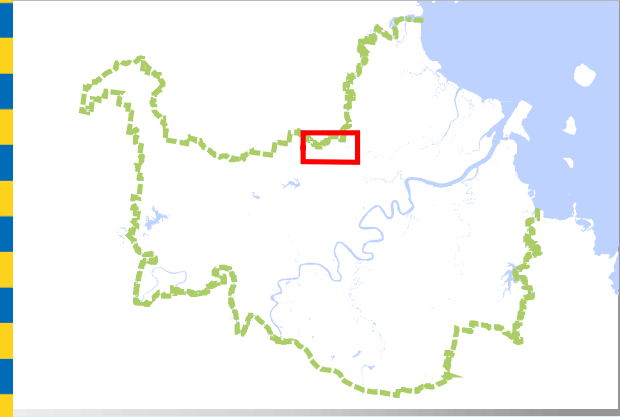
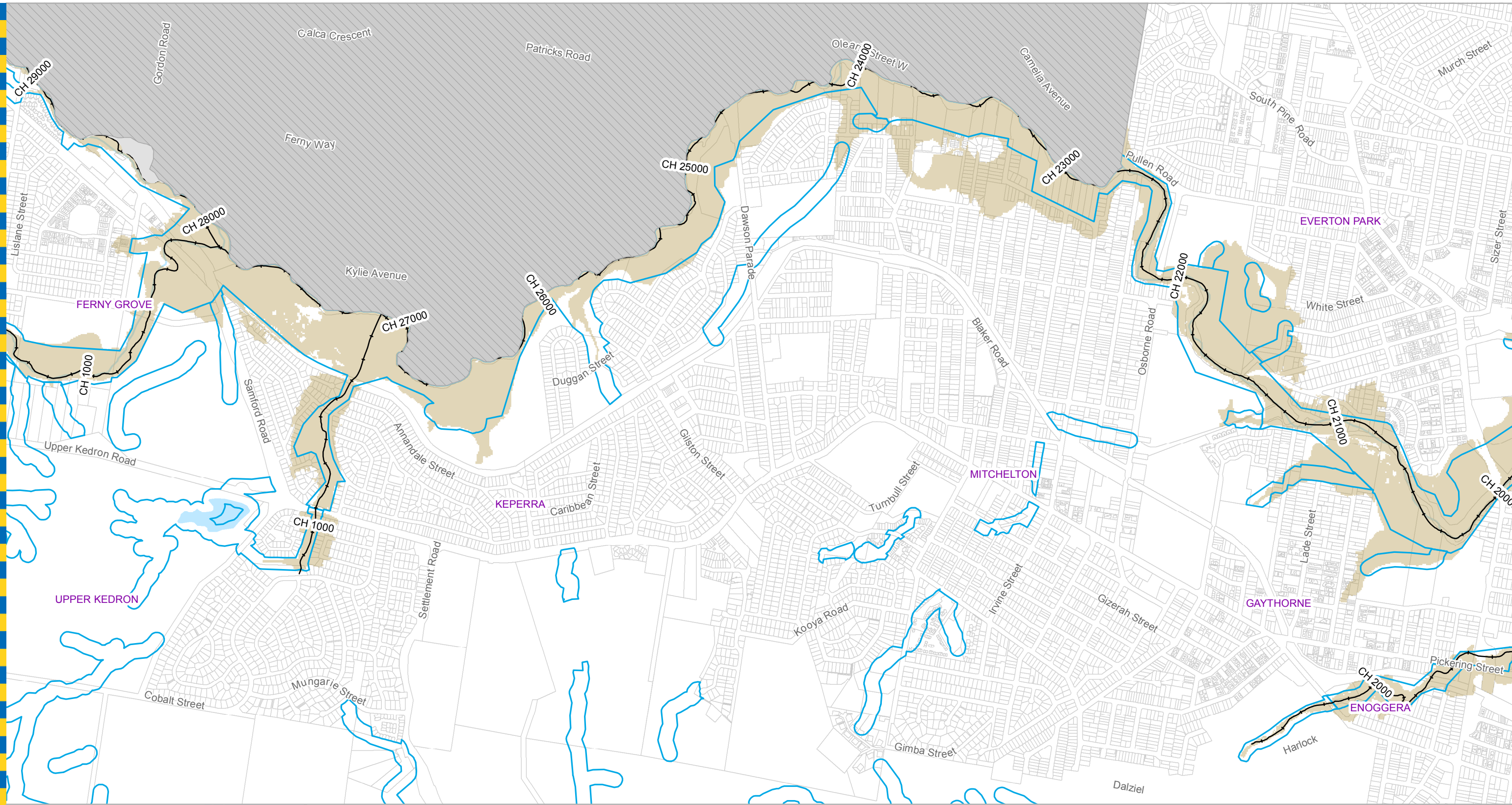
For more information
 visit www.brisbane.qld.gov.au
 or call (07) 3403 8888

For Information Only - Not Council Policy



Dedicated to a better Brisbane

C.8
Kedron Brook
0.2% AEP Flood Extent Map
 Existing Scenario
 Map 1 of 6



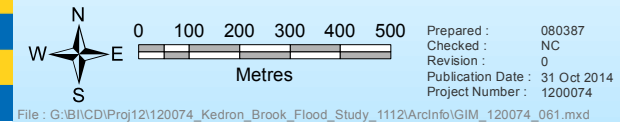
Legend

- AMTD Line
- City Plan Waterway Corridors
- Flood Inundation Extent
- Brisbane Airport Corporation. Federal Government Controlled Land
- Moreton Bay Regional Council Area
- Waterway/Waterbody

DATA INFORMATION

The flood maps must be read in conjunction with the flood study report and interpreted by a qualified professional engineer. The flood maps are based on the best data available to Brisbane City Council ("Council") at the time the maps were developed. Council, and the copyright owners listed below, give no warranty in relation to the data (including accuracy, reliability, completeness, currency or suitability) presented in these maps and the user uses and relies upon the data in the maps at its own sole risk and liability. Council is not liable for errors or omissions in the flood maps. To the full extent that it is able to do so in law, the Council disclaims all liability (including without limitation, liability in negligence) for any loss, damage or costs (including indirect and consequential loss and damage), caused by or arising from anyone using or relying on the data contained in the flood maps for any purpose whatsoever.

©Brisbane City Council 2014 (Unless stated below)
 Cadastre © 2006 Department of Natural Resources and Mines 2009 NAVTEQ Street Data
 © 2008 NAVTEQ; 2007 Aerial Imagery ©2007 Furgo Spatial Solutions; 2005 Aerial Imagery ©2005 QASCO; 2005 Brisway © 2009 Melway Publishing; 2005 DigitalGlobe Quickbird Satellite Imagery © 2005 DigitalGlobe; 2002 Contours © 2002 AAMHatch



Prepared by:
 Brisbane City Council
 City Projects Office
 GPO Box 1434
 Brisbane Qld 4001

For more information
 visit www.brisbane.qld.gov.au
 or call (07) 3403 8888

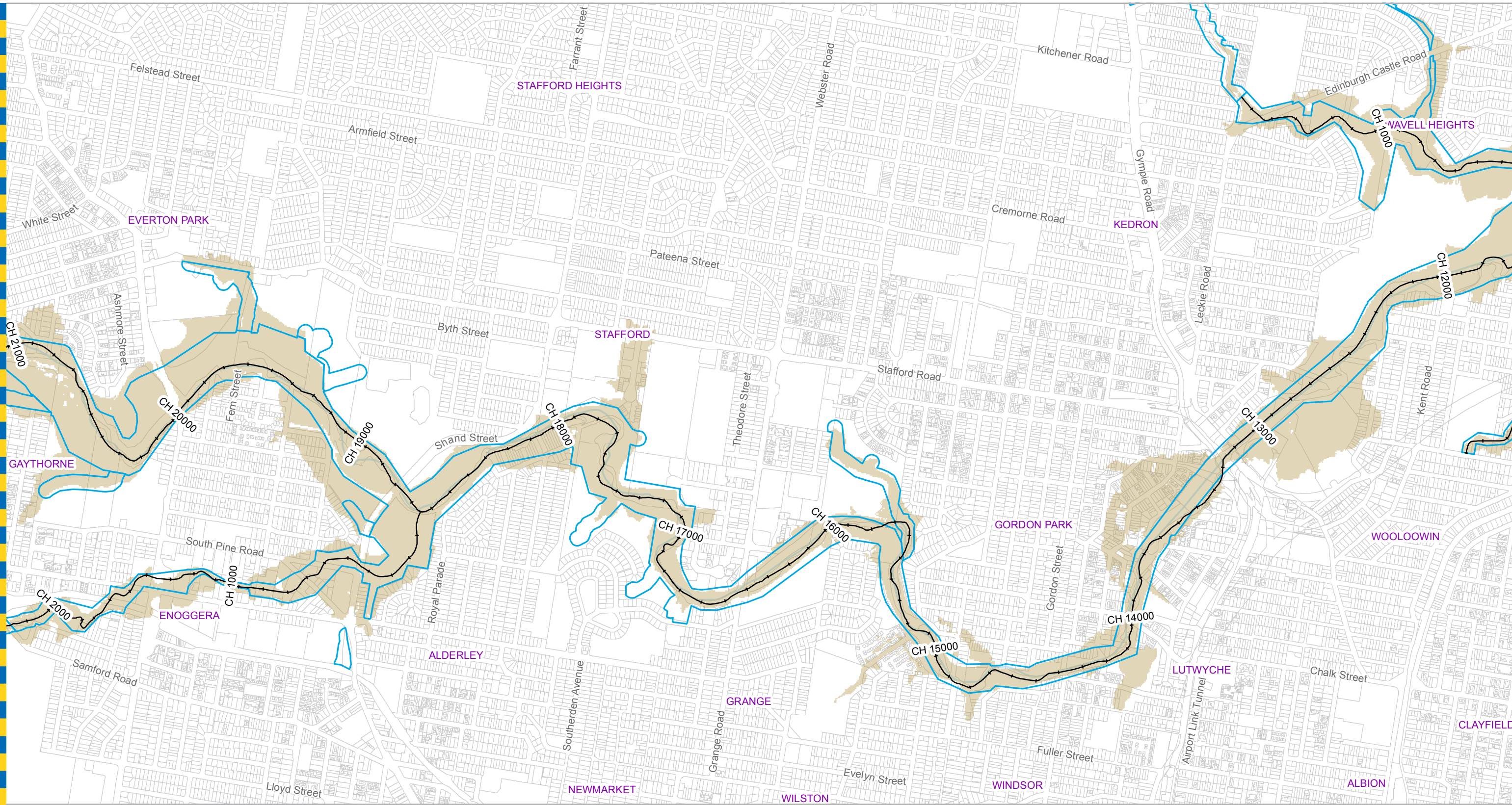
For Information Only - Not Council Policy



Dedicated to a better Brisbane

C.8
Kedron Brook
0.2% AEP Flood Extent Map
 Existing Scenario
 Map 2 of 6

GIM - 1200074 - 061



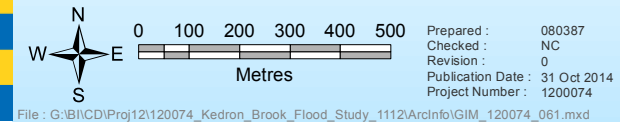
Legend

- +— AMTD Line
- ▭ City Plan Waterway Corridors
- ▭ Flood Inundation Extent
- ▭ Brisbane Airport Corporation. Federal Government Controlled Land
- ▭ Moreton Bay Regional Council Area
- ▭ Waterway/Waterbody

DATA INFORMATION

The flood maps must be read in conjunction with the flood study report and interpreted by a qualified professional engineer. The flood maps are based on the best data available to Brisbane City Council ("Council") at the time the maps were developed. Council, and the copyright owners listed below, give no warranty in relation to the data (including accuracy, reliability, completeness, currency or suitability) presented in these maps and the user uses and relies upon the data in the maps at its own sole risk and liability. Council is not liable for errors or omissions in the flood maps. To the full extent that it is able to do so in law, the Council disclaims all liability (including without limitation, liability in negligence) for any loss, damage or costs (including indirect and consequential loss and damage), caused by or arising from anyone using or relying on the data contained in the flood maps for any purpose whatsoever.

©Brisbane City Council 2014 (Unless stated below)
 Cadastre © 2006 Department of Natural Resources and Mines 2009 NAVTEQ Street Data
 © 2008 NAVTEQ; 2007 Aerial Imagery ©2007 Furgo Spatial Solutions; 2005 Aerial Imagery ©2005 QASCO; 2005 Brisway © 2009 Melway Publishing; 2005 DigitalGlobe Quickbird Satellite Imagery © 2005 DigitalGlobe; 2002 Contours © 2002 AAMHatch



Prepared by:
 Brisbane City Council
 City Projects Office
 GPO Box 1434
 Brisbane Qld 4001

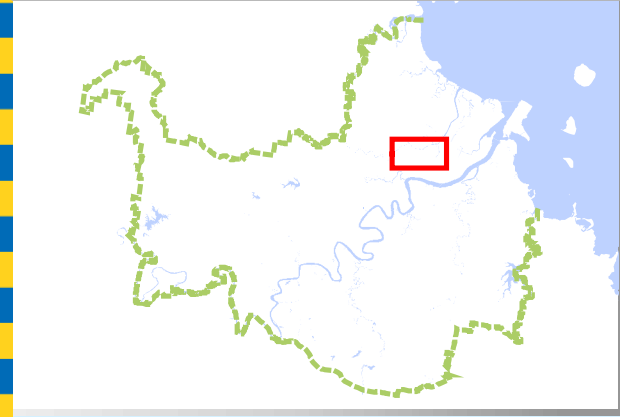
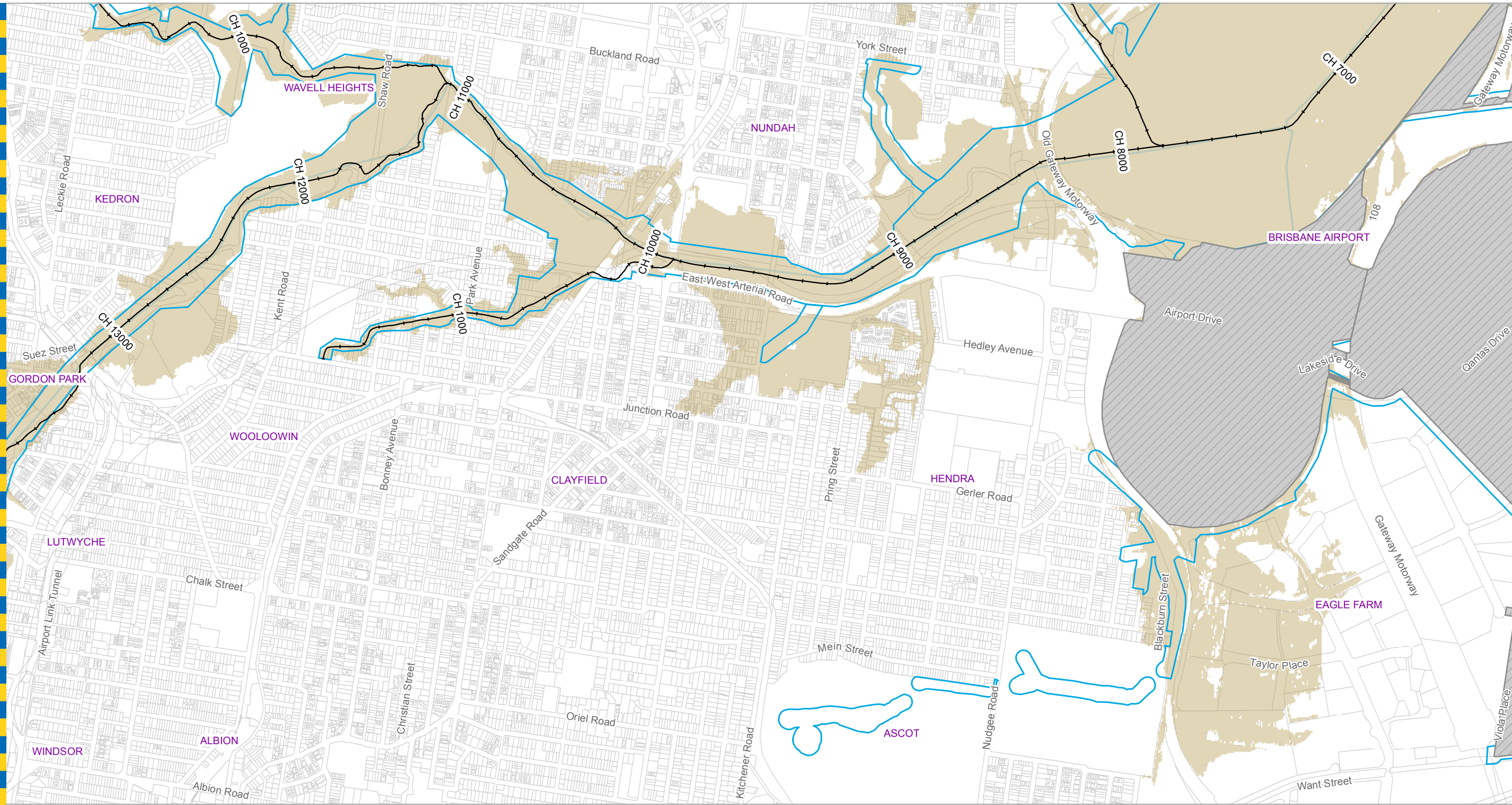
For more information
 visit www.brisbane.qld.gov.au
 or call (07) 3403 8888

For Information Only - Not Council Policy



Dedicated to a better Brisbane

C.8
Kedron Brook
0.2% AEP Flood Extent Map
 Existing Scenario
 Map 3 of 6



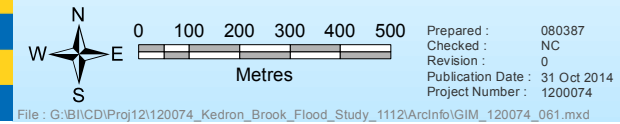
Legend

- +— AMTD Line
- ▭ City Plan Waterway Corridors
- ▭ Flood Inundation Extent
- ▭ Brisbane Airport Corporation. Federal Government Controlled Land
- ▭ Moreton Bay Regional Council Area
- ▭ Waterway/Waterbody

DATA INFORMATION

The flood maps must be read in conjunction with the flood study report and interpreted by a qualified professional engineer. The flood maps are based on the best data available to Brisbane City Council ("Council") at the time the maps were developed. Council, and the copyright owners listed below, give no warranty in relation to the data (including accuracy, reliability, completeness, currency or suitability) presented in these maps and the user uses and relies upon the data in the maps at its own sole risk and liability. Council is not liable for errors or omissions in the flood maps. To the full extent that it is able to do so in law, the Council disclaims all liability (including without limitation, liability in negligence) for any loss, damage or costs (including indirect and consequential loss and damage), caused by or arising from anyone using or relying on the data contained in the flood maps for any purpose whatsoever.

©Brisbane City Council 2014 (Unless stated below)
 Cadastre © 2006 Department of Natural Resources and Mines 2009 NAVTEQ Street Data
 © 2008 NAVTEQ; 2007 Aerial Imagery ©2007 Furgio Spatial Solutions; 2005 Aerial Imagery ©2005 QASCO; 2005 Brisway © 2009 Melway Publishing; 2005 DigitalGlobe Quickbird Satellite Imagery © 2005 DigitalGlobe; 2002 Contours © 2002 AAMHatch



Prepared by:
 Brisbane City Council
 City Projects Office
 GPO Box 1434
 Brisbane Qld 4001

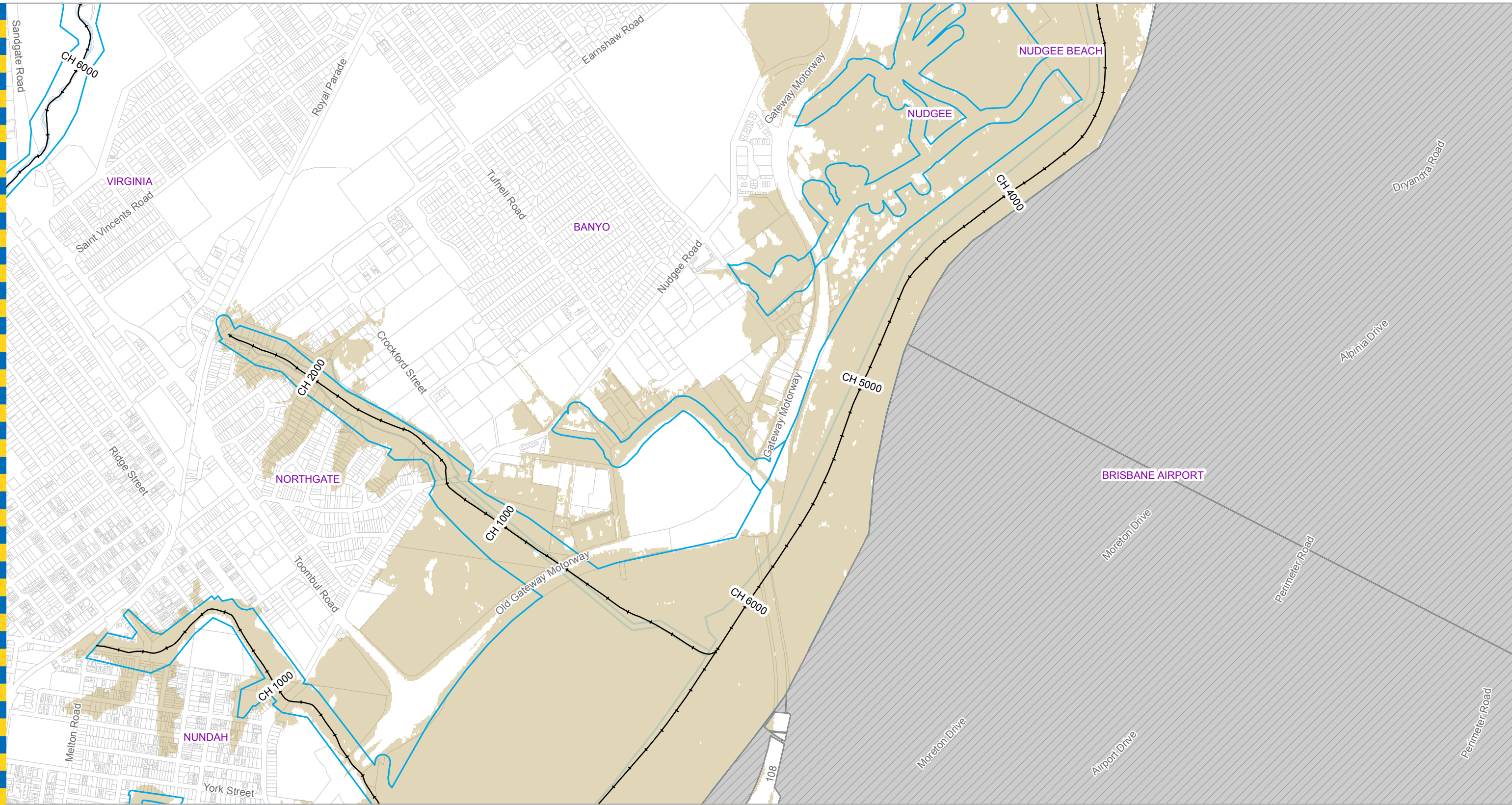
For more information
 visit www.brisbane.qld.gov.au
 or call (07) 3403 8888

For Information Only - Not Council Policy



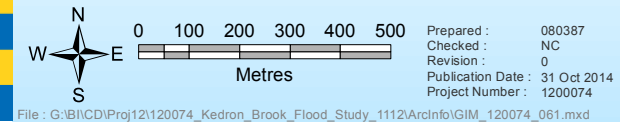
Dedicated to a better Brisbane

C.8
Kedron Brook
0.2% AEP Flood Extent Map
 Existing Scenario
 Map 4 of 6



- Legend**
- +— AMTD Line
 - ▭ City Plan Waterway Corridors
 - ▭ Flood Inundation Extent
 - ▭ Brisbane Airport Corporation. Federal Government Controlled Land
 - ▭ Moreton Bay Regional Council Area
 - ▭ Waterway/Waterbody

DATA INFORMATION
 The flood maps must be read in conjunction with the flood study report and interpreted by a qualified professional engineer. The flood maps are based on the best data available to Brisbane City Council ("Council") at the time the maps were developed. Council, and the copyright owners listed below, give no warranty in relation to the data (including accuracy, reliability, completeness, currency or suitability) presented in these maps and the user uses and relies upon the data in the maps at its own sole risk and liability. Council is not liable for errors or omissions in the flood maps. To the full extent that it is able to do so in law, the Council disclaims all liability (including without limitation, liability in negligence) for any loss, damage or costs (including indirect and consequential loss and damage), caused by or arising from anyone using or relying on the data contained in the flood maps for any purpose whatsoever.
 ©Brisbane City Council 2014 (Unless stated below)
 Cadastre © 2006 Department of Natural Resources and Mines 2009 NAVTEQ Street Data © 2008 NAVTEQ; 2007 Aerial Imagery ©2007 Furgio Spatial Solutions; 2005 Aerial Imagery ©2005 QASCO; 2005 Brisway © 2009 Melway Publishing; 2005 DigitalGlobe Quickbird Satellite Imagery © 2005 DigitalGlobe; 2002 Contours © 2002 AAMHatch

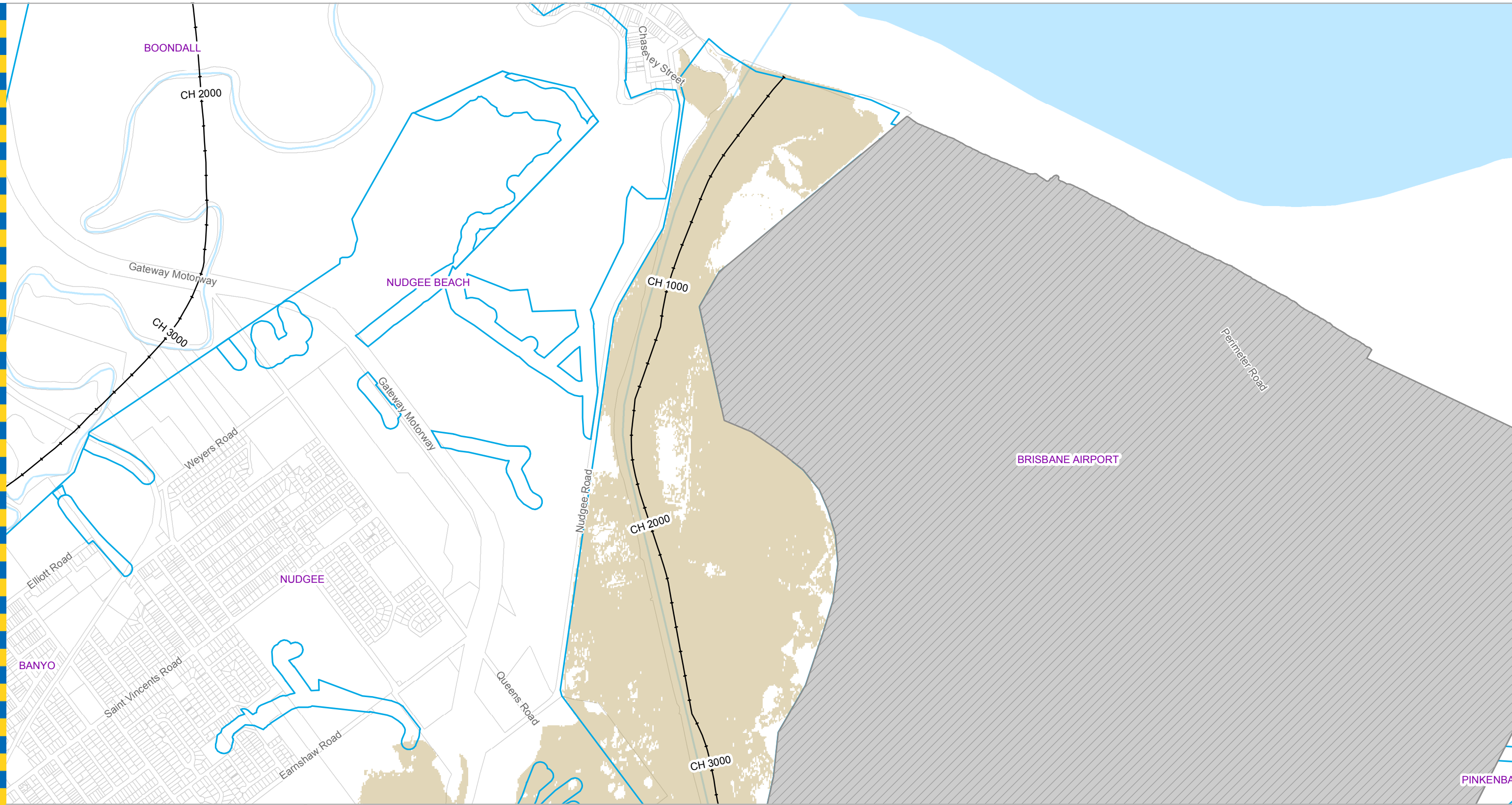


For Information Only - Not Council Policy



Dedicated to a better Brisbane

C.8
Kedron Brook
0.2% AEP Flood Extent Map
 Existing Scenario
 Map 5 of 6



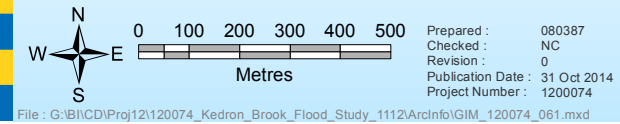
Legend

- +— AMTD Line
- City Plan Waterway Corridors
- Flood Inundation Extent
- Brisbane Airport Corporation. Federal Government Controlled Land
- Moreton Bay Regional Council Area
- Waterway/Waterbody

DATA INFORMATION

The flood maps must be read in conjunction with the flood study report and interpreted by a qualified professional engineer. The flood maps are based on the best data available to Brisbane City Council ("Council") at the time the maps were developed. Council, and the copyright owners listed below, give no warranty in relation to the data (including accuracy, reliability, completeness, currency or suitability) presented in these maps and the user uses and relies upon the data in the maps at its own sole risk and liability. Council is not liable for errors or omissions in the flood maps. To the full extent that it is able to do so in law, the Council disclaims all liability (including without limitation, liability in negligence) for any loss, damage or costs (including indirect and consequential loss and damage), caused by or arising from anyone using or relying on the data contained in the flood maps for any purpose whatsoever.

©Brisbane City Council 2014 (Unless stated below)
 Cadastre © 2006 Department of Natural Resources and Mines 2009 NAVTEQ Street Data
 © 2008 NAVTEQ; 2007 Aerial Imagery ©2007 Furgio Spatial Solutions; 2005 Aerial Imagery ©2005 QASCO; 2005 Brisway © 2009 Melway Publishing; 2005 DigitalGlobe Quickbird Satellite Imagery © 2005 DigitalGlobe; 2002 Contours © 2002 AAMHatch



Prepared by:
 Brisbane City Council
 City Projects Office
 GPO Box 1434
 Brisbane Qld 4001

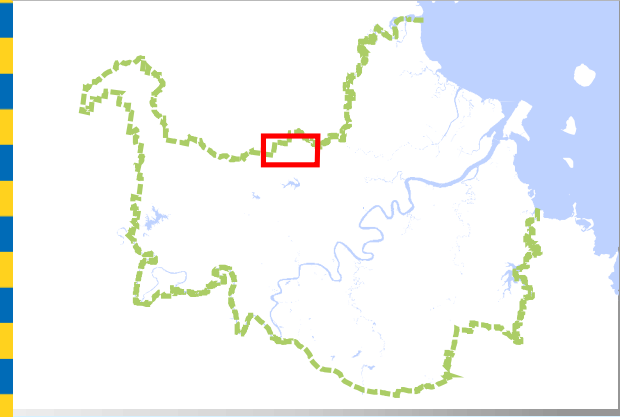
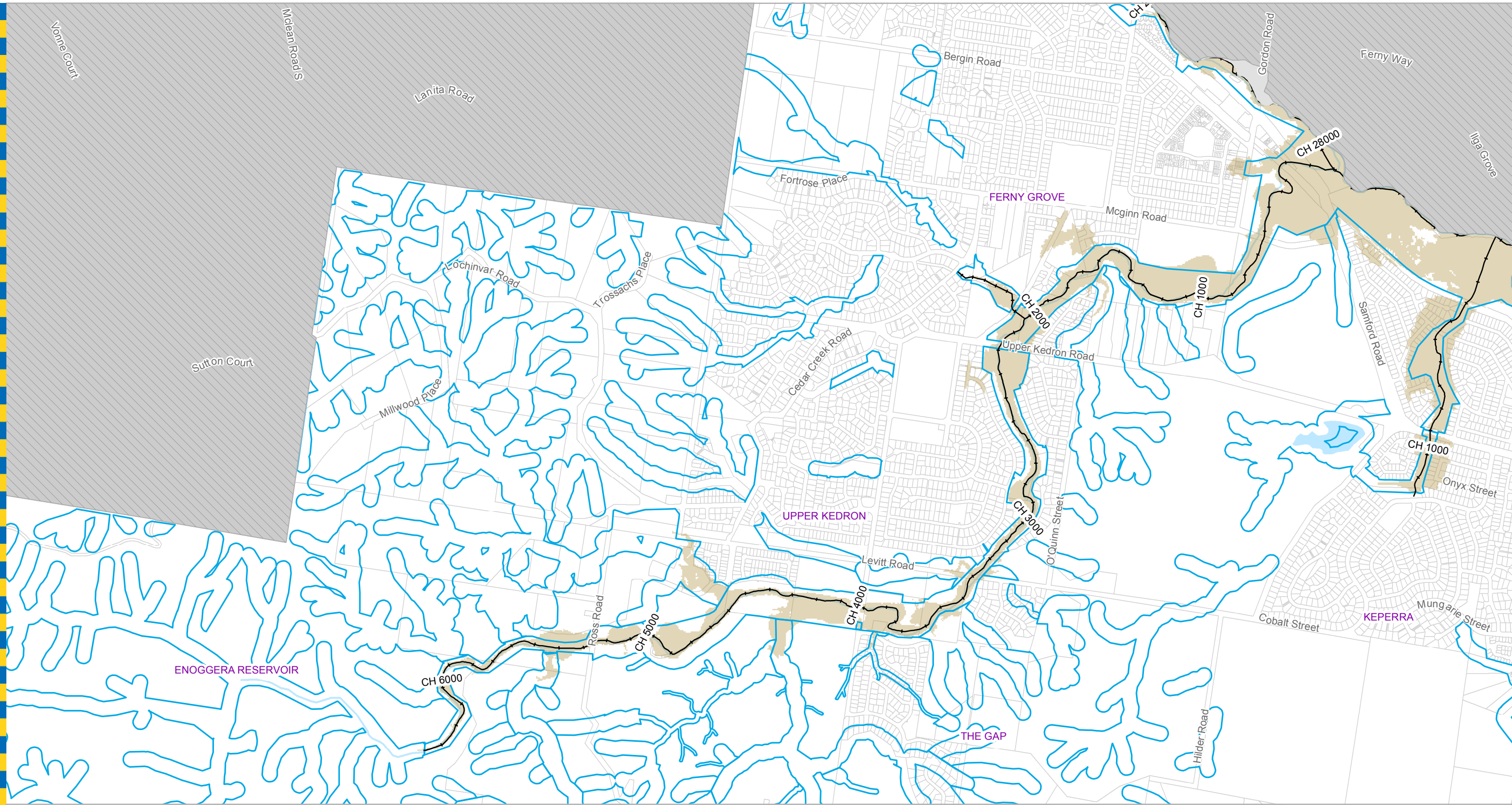
For more information
 visit www.brisbane.qld.gov.au
 or call (07) 3403 8888

For Information Only - Not Council Policy



Dedicated to a better Brisbane

C.8
Kedron Brook
0.2% AEP Flood Extent Map
 Existing Scenario
 Map 6 of 6



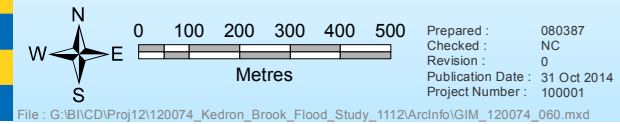
Legend

- +— AMTD Line
- City Plan Waterway Corridors
- Flood Inundation Extent
- Brisbane Airport Corporation. Federal Government Controlled Land
- Moreton Bay Regional Council Area
- Waterway/Waterbody

DATA INFORMATION

The flood maps must be read in conjunction with the flood study report and interpreted by a qualified professional engineer. The flood maps are based on the best data available to Brisbane City Council ("Council") at the time the maps were developed. Council, and the copyright owners listed below, give no warranty in relation to the data (including accuracy, reliability, completeness, currency or suitability) presented in these maps and the user uses and relies upon the data in the maps at its own sole risk and liability. Council is not liable for errors or omissions in the flood maps. To the full extent that it is able to do so in law, the Council disclaims all liability (including without limitation, liability in negligence) for any loss, damage or costs (including indirect and consequential loss and damage), caused by or arising from anyone using or relying on the data contained in the flood maps for any purpose whatsoever.

©Brisbane City Council 2014 (Unless stated below)
 Cadastre © 2006 Department of Natural Resources and Mines 2009 NAVTEQ Street Data
 © 2008 NAVTEQ; 2007 Aerial Imagery ©2007 Furgo Spatial Solutions; 2005 Aerial Imagery ©2005 QASCO; 2005 Brisway © 2009 Melway Publishing; 2005 DigitalGlobe Quickbird Satellite Imagery © 2005 DigitalGlobe; 2002 Contours © 2002 AAMHatch



Prepared by:
 Brisbane City Council
 City Projects Office
 GPO Box 1434
 Brisbane Qld 4001

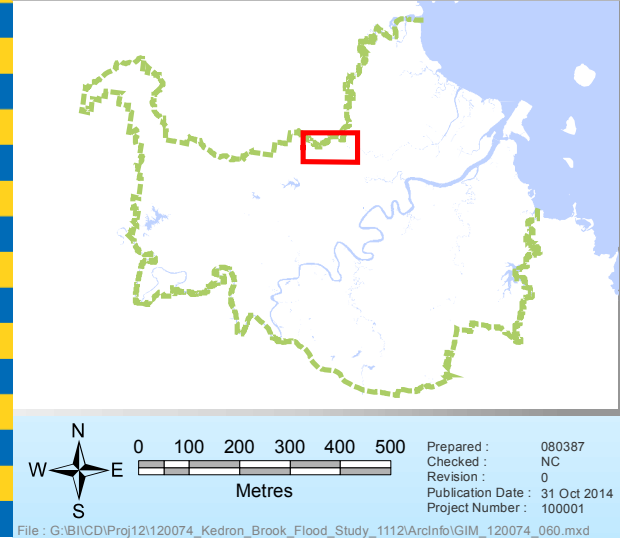
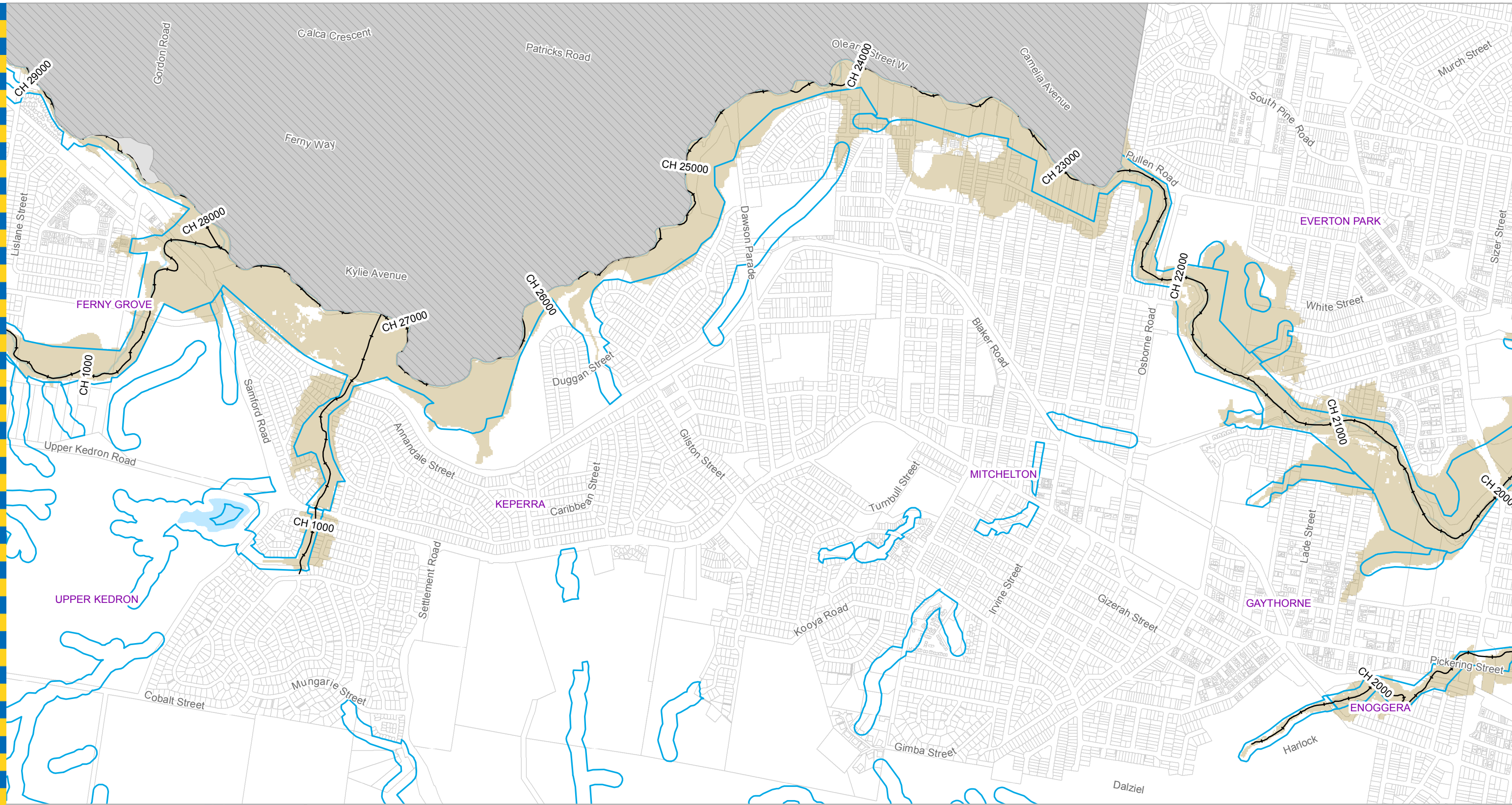
For more information
 visit www.brisbane.qld.gov.au
 or call (07) 3403 8888

For Information Only - Not Council Policy



Dedicated to a better Brisbane

C.9
Kedron Brook
0.05% AEP Flood Extent Map
 Existing Scenario
 Map 1 of 6

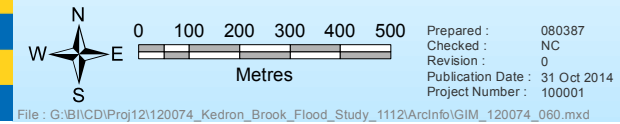


- Legend**
- +— AMTD Line
 - City Plan Waterway Corridors
 - Flood Inundation Extent
 - Brisbane Airport Corporation. Federal Government Controlled Land
 - Moreton Bay Regional Council Area
 - Waterway/Waterbody

DATA INFORMATION
 The flood maps must be read in conjunction with the flood study report and interpreted by a qualified professional engineer. The flood maps are based on the best data available to Brisbane City Council ("Council") at the time the maps were developed. Council, and the copyright owners listed below, give no warranty in relation to the data (including accuracy, reliability, completeness, currency or suitability) presented in these maps and the user uses and relies upon the data in the maps at its own sole risk and liability. Council is not liable for errors or omissions in the flood maps. To the full extent that it is able to do so in law, the Council disclaims all liability (including without limitation, liability in negligence) for any loss, damage or costs (including indirect and consequential loss and damage), caused by or arising from anyone using or relying on the data contained in the flood maps for any purpose whatsoever.
 ©Brisbane City Council 2014 (Unless stated below)
 Cadastre © 2006 Department of Natural Resources and Mines 2009 NAVTEQ Street Data © 2008 NAVTEQ; 2007 Aerial Imagery ©2007 Furgo Spatial Solutions; 2005 Aerial Imagery ©2005 QASCO; 2005 Brisway © 2009 Melway Publishing; 2005 DigitalGlobe Quickbird Satellite Imagery © 2005 DigitalGlobe; 2002 Contours © 2002 AAMHatch

Prepared by:
 Brisbane City Council
 City Projects Office
 GPO Box 1434
 Brisbane Qld 4001

For more information
 visit www.brisbane.qld.gov.au
 or call (07) 3403 8888

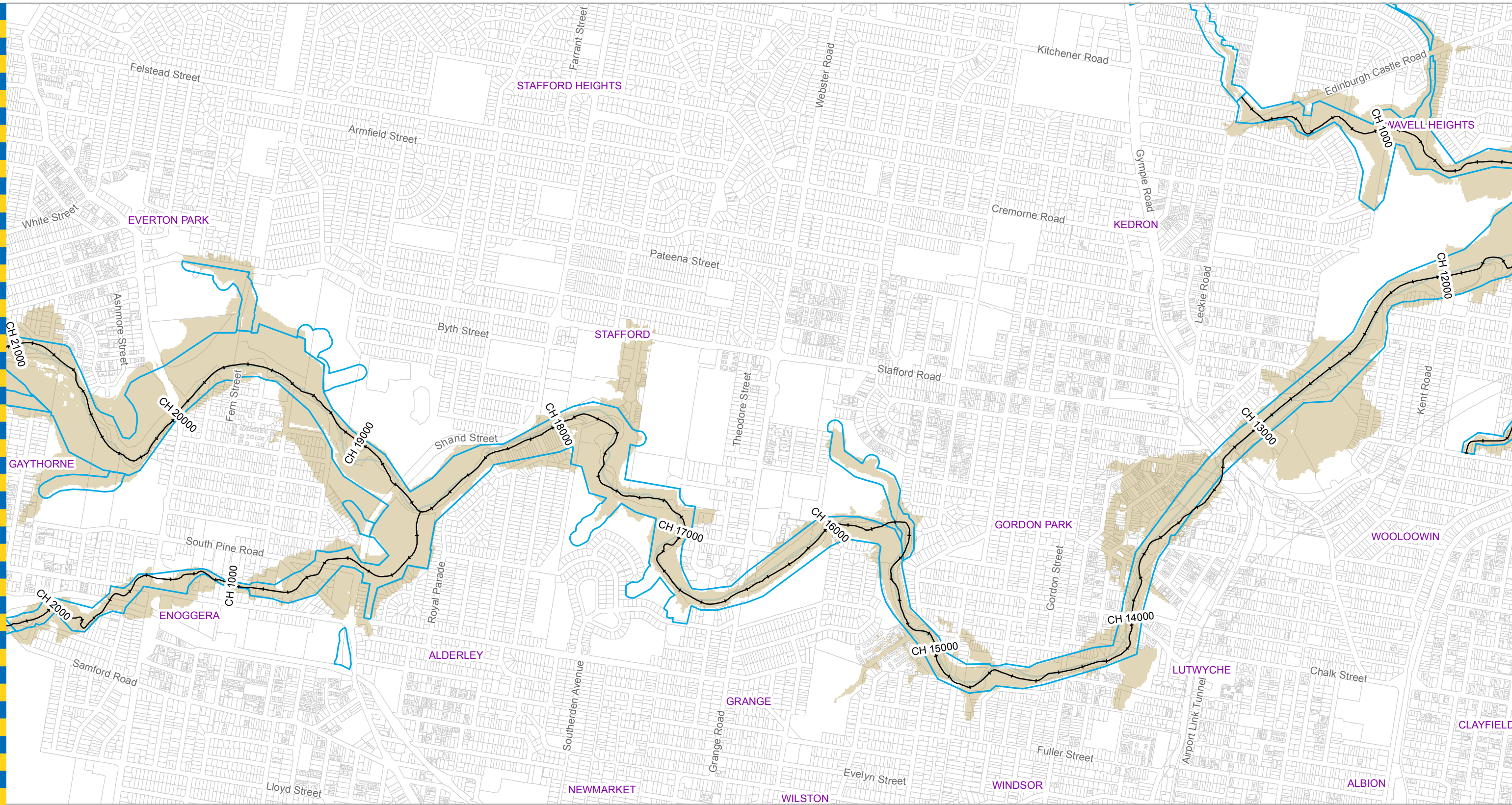


Dedicated to a better Brisbane

C.9
Kedron Brook
0.05% AEP Flood Extent Map
 Existing Scenario
 Map 2 of 6

For Information Only - Not Council Policy

GIM - 1200074 - 060



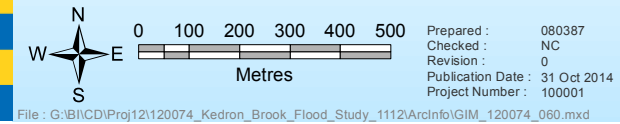
Legend

- +— AMTD Line
- City Plan Waterway Corridors
- Flood Inundation Extent
- Brisbane Airport Corporation. Federal Government Controlled Land
- Moreton Bay Regional Council Area
- Waterway/Waterbody

DATA INFORMATION

The flood maps must be read in conjunction with the flood study report and interpreted by a qualified professional engineer. The flood maps are based on the best data available to Brisbane City Council ("Council") at the time the maps were developed. Council, and the copyright owners listed below, give no warranty in relation to the data (including accuracy, reliability, completeness, currency or suitability) presented in these maps and the user uses and relies upon the data in the maps at its own sole risk and liability. Council is not liable for errors or omissions in the flood maps. To the full extent that it is able to do so in law, the Council disclaims all liability (including without limitation, liability in negligence) for any loss, damage or costs (including indirect and consequential loss and damage), caused by or arising from anyone using or relying on the data contained in the flood maps for any purpose whatsoever.

©Brisbane City Council 2014 (Unless stated below)
 Cadastre © 2006 Department of Natural Resources and Mines 2009 NAVTEQ Street Data
 © 2008 NAVTEQ; 2007 Aerial Imagery ©2007 Furgo Spatial Solutions; 2005 Aerial Imagery ©2005 QASCO; 2005 Brisway © 2009 Melway Publishing; 2005 DigitalGlobe Quickbird Satellite Imagery © 2005 DigitalGlobe; 2002 Contours © 2002 AAMHatch

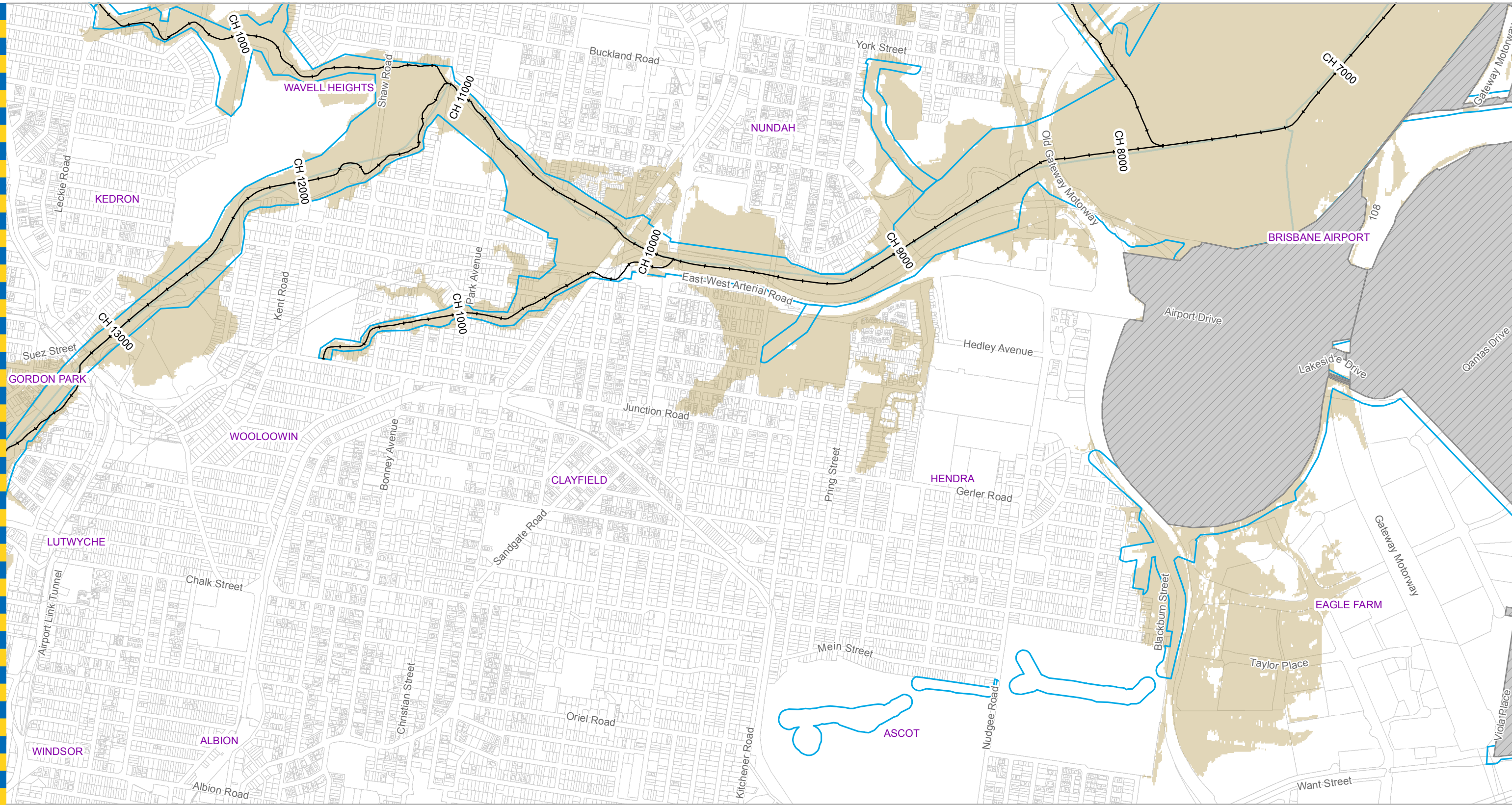


For Information Only - Not Council Policy



Dedicated to a better Brisbane

C.9
Kedron Brook
0.05% AEP Flood Extent Map
 Existing Scenario
 Map 3 of 6



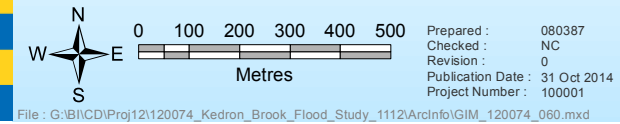
Legend

- +— AMTD Line
- ▭ City Plan Waterway Corridors
- ▭ Flood Inundation Extent
- ▭ Brisbane Airport Corporation. Federal Government Controlled Land
- ▭ Moreton Bay Regional Council Area
- ▭ Waterway/Waterbody

DATA INFORMATION

The flood maps must be read in conjunction with the flood study report and interpreted by a qualified professional engineer. The flood maps are based on the best data available to Brisbane City Council ("Council") at the time the maps were developed. Council, and the copyright owners listed below, give no warranty in relation to the data (including accuracy, reliability, completeness, currency or suitability) presented in these maps and the user uses and relies upon the data in the maps at its own sole risk and liability. Council is not liable for errors or omissions in the flood maps. To the full extent that it is able to do so in law, the Council disclaims all liability (including without limitation, liability in negligence) for any loss, damage or costs (including indirect and consequential loss and damage), caused by or arising from anyone using or relying on the data contained in the flood maps for any purpose whatsoever.

©Brisbane City Council 2014 (Unless stated below)
 Cadastre © 2006 Department of Natural Resources and Mines 2009 NAVTEQ Street Data
 © 2008 NAVTEQ; 2007 Aerial Imagery ©2007 Furgo Spatial Solutions; 2005 Aerial Imagery ©2005 QASCO; 2005 Brisway © 2009 Melway Publishing; 2005 DigitalGlobe Quickbird Satellite Imagery © 2005 DigitalGlobe; 2002 Contours © 2002 AAMHatch



Prepared by:
 Brisbane City Council
 City Projects Office
 GPO Box 1434
 Brisbane Qld 4001

For more information
 visit www.brisbane.qld.gov.au
 or call (07) 3403 8888

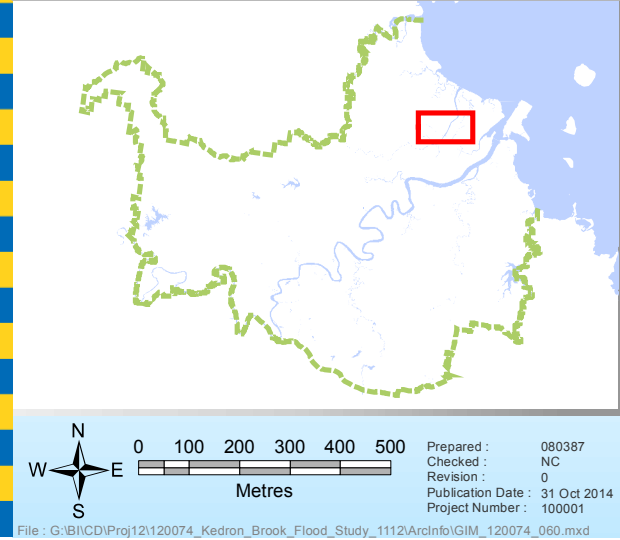
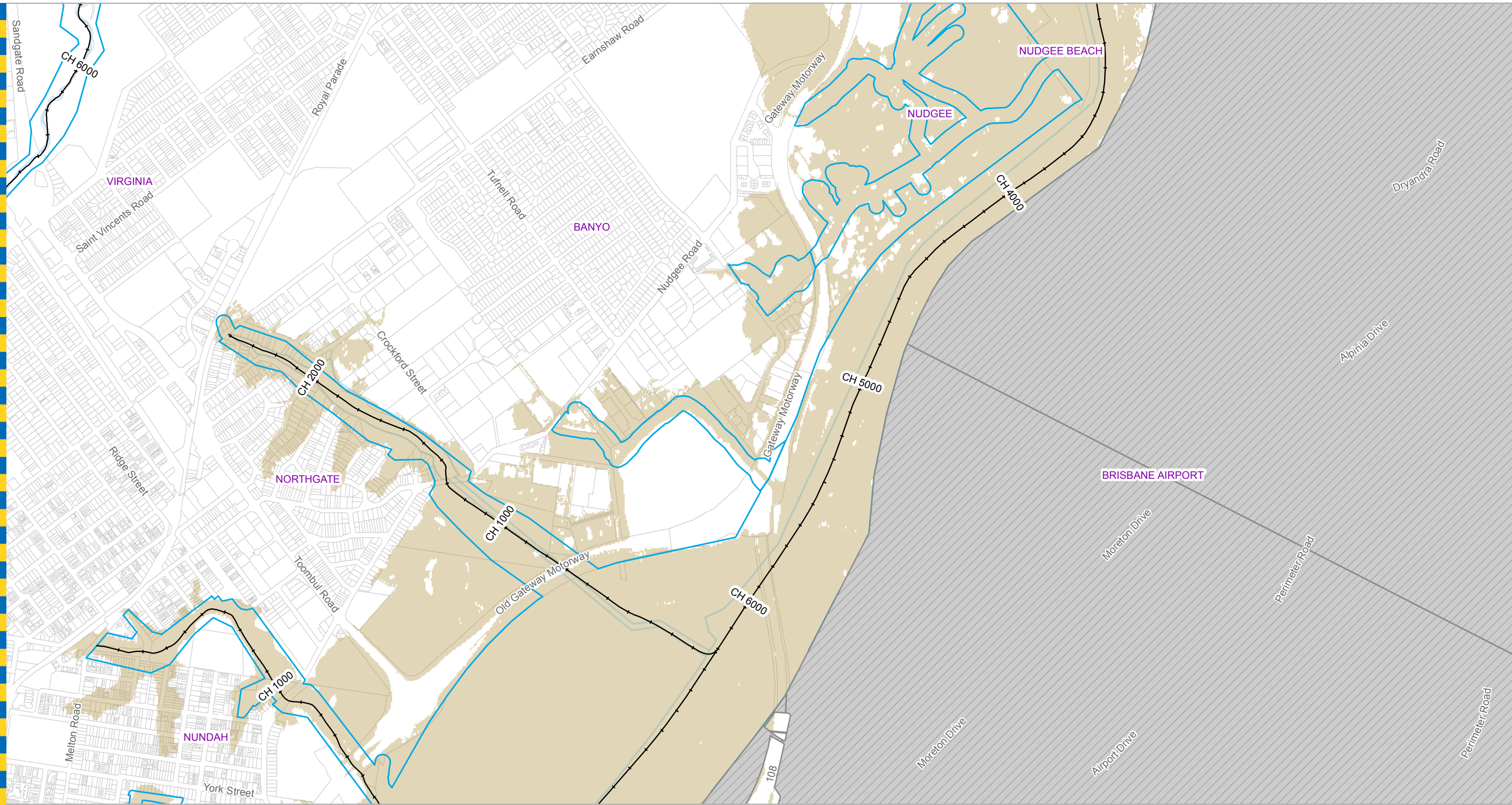
For Information Only - Not Council Policy



Dedicated to a better Brisbane

C.9
Kedron Brook
0.05% AEP Flood Extent Map
 Existing Scenario
 Map 4 of 6

GIM - 1200074 - 060



- Legend**
- +— AMTD Line
 - ▭ City Plan Waterway Corridors
 - ▭ Flood Inundation Extent
 - ▭ Brisbane Airport Corporation. Federal Government Controlled Land
 - ▭ Moreton Bay Regional Council Area
 - ▭ Waterway/Waterbody

DATA INFORMATION
 The flood maps must be read in conjunction with the flood study report and interpreted by a qualified professional engineer. The flood maps are based on the best data available to Brisbane City Council ("Council") at the time the maps were developed. Council, and the copyright owners listed below, give no warranty in relation to the data (including accuracy, reliability, completeness, currency or suitability) presented in these maps and the user uses and relies upon the data in the maps at its own sole risk and liability. Council is not liable for errors or omissions in the flood maps. To the full extent that it is able to do so in law, the Council disclaims all liability (including without limitation, liability in negligence) for any loss, damage or costs (including indirect and consequential loss and damage), caused by or arising from anyone using or relying on the data contained in the flood maps for any purpose whatsoever.
 ©Brisbane City Council 2014 (Unless stated below)
 Cadastre © 2006 Department of Natural Resources and Mines 2009 NAVTEQ Street Data © 2008 NAVTEQ; 2007 Aerial Imagery ©2007 Furgio Spatial Solutions; 2005 Aerial Imagery ©2005 QASCO; 2005 Brisway © 2009 Melway Publishing; 2005 DigitalGlobe Quickbird Satellite Imagery © 2005 DigitalGlobe; 2002 Contours © 2002 AAMHatch

Prepared by:
 Brisbane City Council
 City Projects Office
 GPO Box 1434
 Brisbane Qld 4001

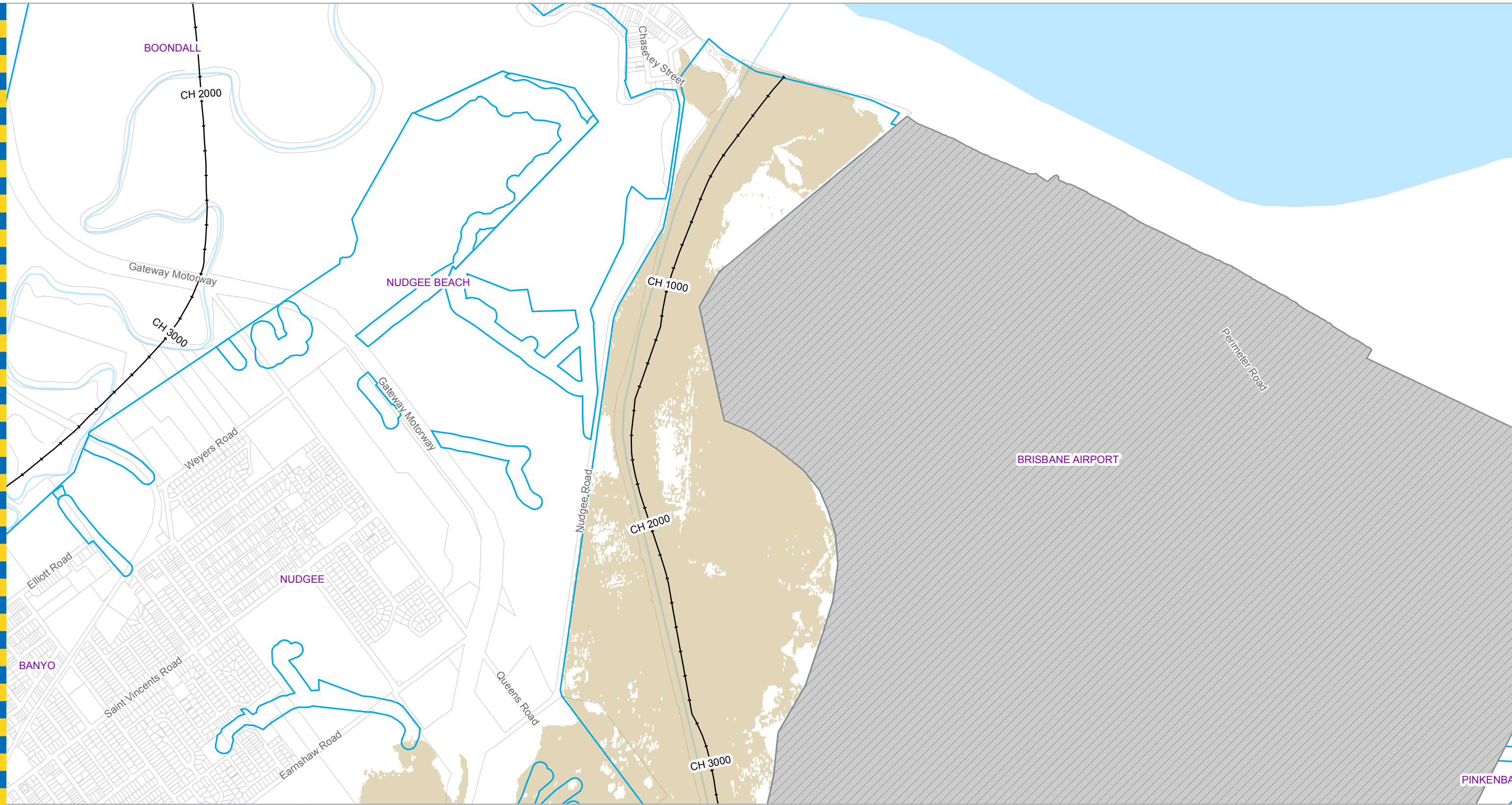
For more information
 visit www.brisbane.qld.gov.au
 or call (07) 3403 8888

For Information Only - Not Council Policy



Dedicated to a better Brisbane

C.9
Kedron Brook
0.05% AEP Flood Extent Map
 Existing Scenario
 Map 5 of 6



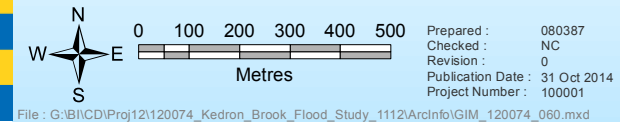
Legend

- +— AMTD Line
- City Plan Waterway Corridors
- Flood Inundation Extent
- Brisbane Airport Corporation. Federal Government Controlled Land
- Moreton Bay Regional Council Area
- Waterway/Waterbody

DATA INFORMATION

The flood maps must be read in conjunction with the flood study report and interpreted by a qualified professional engineer. The flood maps are based on the best data available to Brisbane City Council ("Council") at the time the maps were developed. Council, and the copyright owners listed below, give no warranty in relation to the data (including accuracy, reliability, completeness, currency or suitability) presented in these maps and the user uses and relies upon the data in the maps at its own sole risk and liability. Council is not liable for errors or omissions in the flood maps. To the full extent that it is able to do so in law, the Council disclaims all liability (including without limitation, liability in negligence) for any loss, damage or costs (including indirect and consequential loss and damage), caused by or arising from anyone using or relying on the data contained in the flood maps for any purpose whatsoever.

©Brisbane City Council 2014 (Unless stated below)
 Cadastre © 2006 Department of Natural Resources and Mines 2009 NAVTEQ Street Data
 © 2008 NAVTEQ; 2007 Aerial Imagery ©2007 Furgio Spatial Solutions; 2005 Aerial Imagery ©2005 QASCO; 2005 Brisway © 2009 Melway Publishing; 2005 DigitalGlobe Quickbird Satellite Imagery © 2005 DigitalGlobe; 2002 Contours © 2002 AAMHatch



Prepared by:
 Brisbane City Council
 City Projects Office
 GPO Box 1434
 Brisbane Qld 4001

For more information
 visit www.brisbane.qld.gov.au
 or call (07) 3403 8888

For Information Only - Not Council Policy



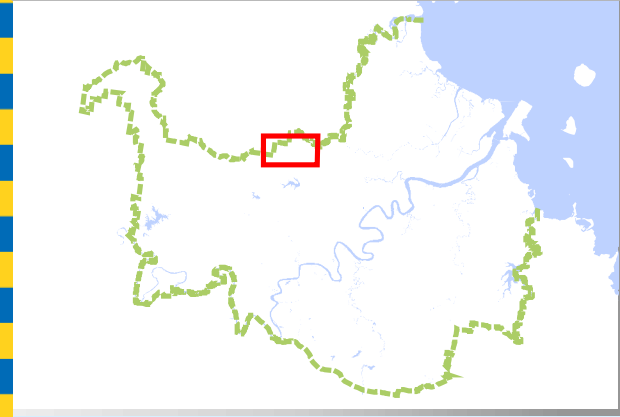
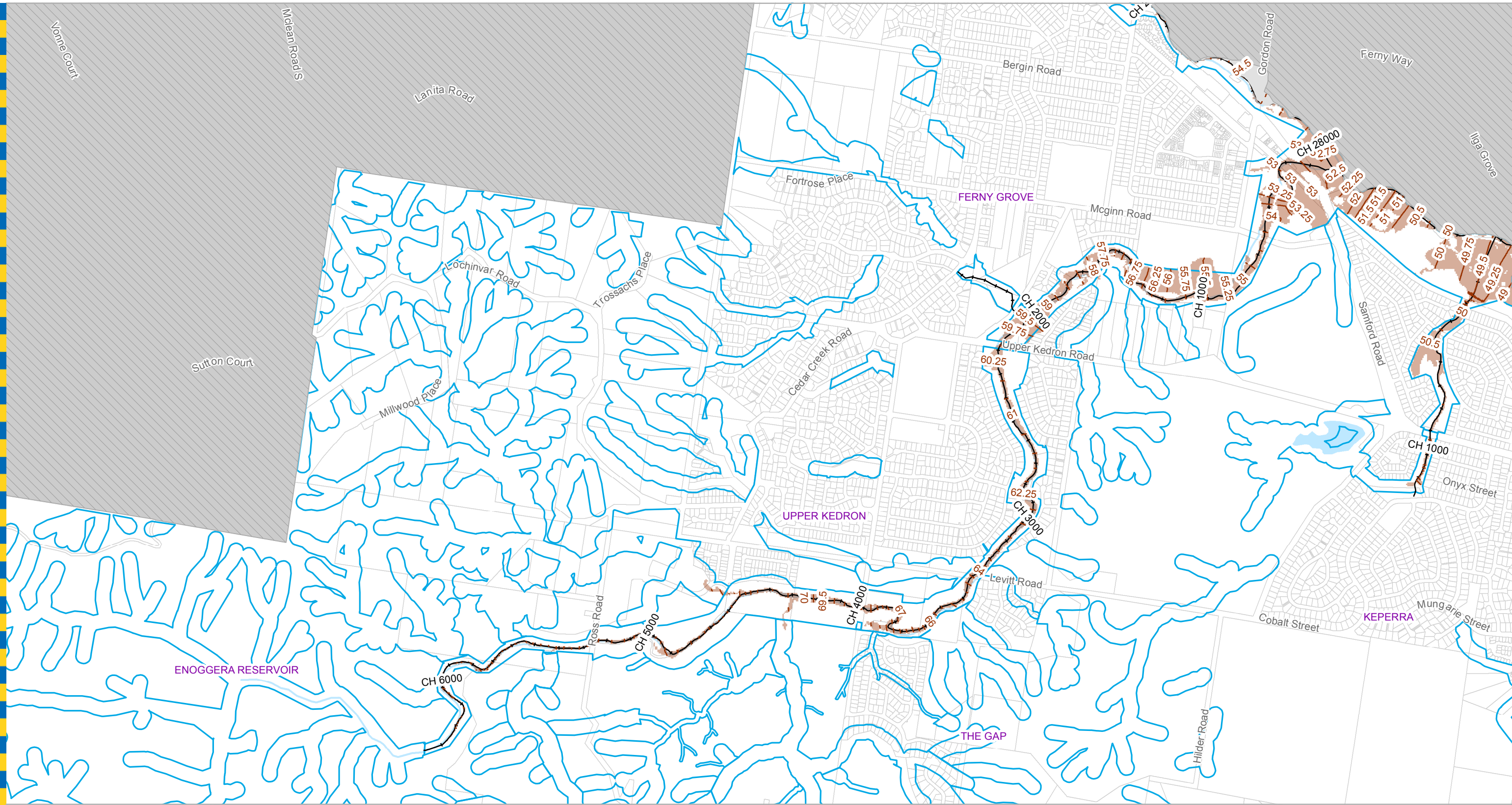
Dedicated to a better Brisbane

C.9
Kedron Brook
0.05% AEP Flood Extent Map
 Existing Scenario
 Map 6 of 6

Appendix D Scenario 3 - Design Event Flood Mapping

Scenario 3 - Design Event Maps

- D.1 50% AEP Peak Water Level Contours
- D.2 20% AEP Peak Water Level Contours
- D.3 10% AEP Peak Water Level Contours
- D.4 5% AEP Peak Water Level Contours
- D.5 2% AEP Peak Water Level Contours
- D.6 1% AEP Peak Water Level Contours
- D.7 0.5% AEP Peak Water Level Contours
- D.8 0.2% AEP Peak Water Level Contours
- D.9 50% AEP Depth Contours
- D.10 20% AEP Depth Contours
- D.11 10% AEP Depth Contours
- D.12 5% AEP Depth Contours
- D.13 2% AEP Depth Contours
- D.14 1% AEP Depth Contours



Legend

- Water Level Contour Line (mAHD)
- AMTD Line
- City Plan Waterway Corridors
- Flood Inundation Extent
- Brisbane Airport Corporation. Federal Government Controlled Land
- Moreton Bay Regional Council Area
- Waterway/Waterbody

DATA INFORMATION

The flood maps must be read in conjunction with the flood study report and interpreted by a qualified professional engineer. The flood maps are based on the best data available to Brisbane City Council ("Council") at the time the maps were developed. Council, and the copyright owners listed below, give no warranty in relation to the data (including accuracy, reliability, completeness, currency or suitability) presented in these maps and the user uses and relies upon the data in the maps at its own sole risk and liability. Council is not liable for errors or omissions in the flood maps. To the full extent that it is able to do so in law, the Council disclaims all liability (including without limitation, liability in negligence) for any loss, damage or costs (including indirect and consequential loss and damage), caused by or arising from anyone using or relying on the data contained in the flood maps for any purpose whatsoever.

©Brisbane City Council 2014 (Unless stated below)
 Cadastre © 2006 Department of Natural Resources and Mines 2009 NAVTEQ Street Data
 © 2008 NAVTEQ; 2007 Aerial Imagery ©2007 Furgo Spatial Solutions; 2005 Aerial Imagery ©2005 QASCO; 2005 Brisway © 2009 Melway Publishing; 2005 DigitalGlobe Quickbird Satellite Imagery © 2005 DigitalGlobe; 2002 Contours © 2002 AAMHatch

Prepared by:
 Brisbane City Council
 City Projects Office
 GPO Box 1434
 Brisbane Qld 4001

For more information
 visit www.brisbane.qld.gov.au
 or call (07) 3403 8888

For Information Only - Not Council Policy

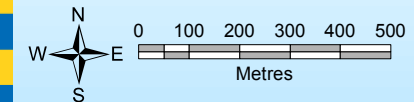


Dedicated to a better Brisbane

**D.1
 Kedron Brook
 50% AEP Water Level Map**

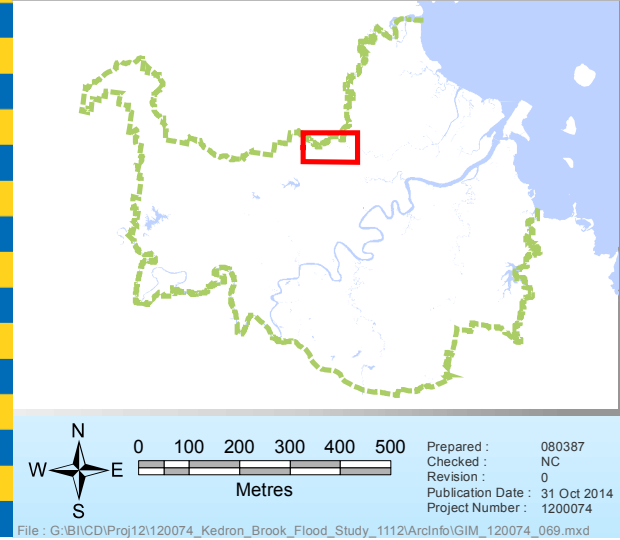
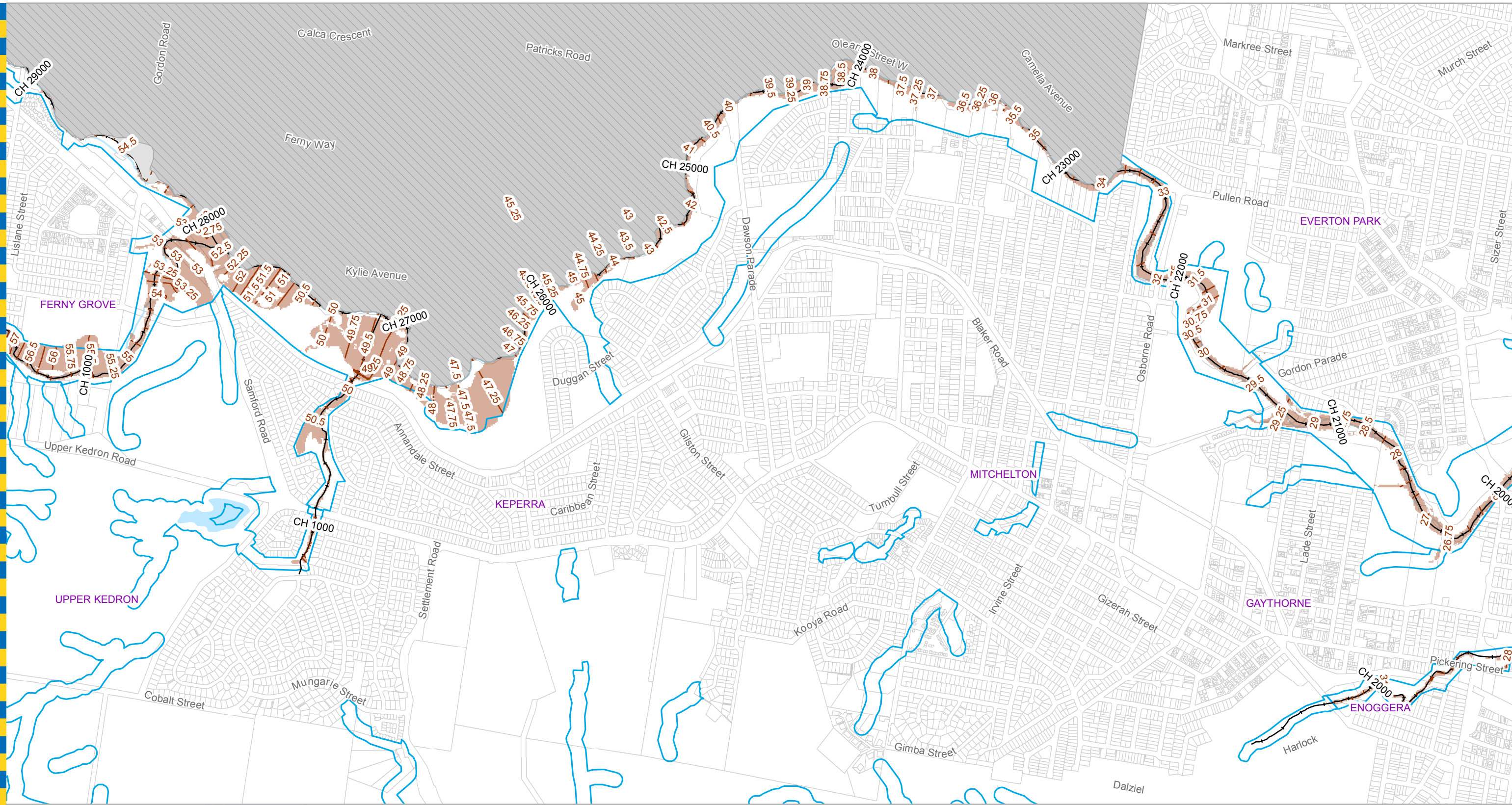
Ultimate Scenario

Map 1 of 6



Prepared : 080387
 Checked : NC
 Revision : 0
 Publication Date : 31 Oct 2014
 Project Number : 1200074

File : G:\B\ICD\Proj\12\120074_Kedron_Brook_Flood_Study_1112\ArcInfo\GIM_120074_069.mxd



- Legend**
- Water Level Contour Line (mAHD)
 - AMTD Line
 - City Plan Waterway Corridors
 - Flood Inundation Extent
 - Brisbane Airport Corporation. Federal Government Controlled Land
 - Moreton Bay Regional Council Area
 - Waterway/Waterbody

DATA INFORMATION
 The flood maps must be read in conjunction with the flood study report and interpreted by a qualified professional engineer. The flood maps are based on the best data available to Brisbane City Council ("Council") at the time the maps were developed. Council, and the copyright owners listed below, give no warranty in relation to the data (including accuracy, reliability, completeness, currency or suitability) presented in these maps and the user uses and relies upon the data in the maps at its own sole risk and liability. Council is not liable for errors or omissions in the flood maps. To the full extent that it is able to do so in law, the Council disclaims all liability (including without limitation, liability in negligence) for any loss, damage or costs (including indirect and consequential loss and damage), caused by or arising from anyone using or relying on the data contained in the flood maps for any purpose whatsoever.
 ©Brisbane City Council 2014 (Unless stated below)
 Cadastre © 2006 Department of Natural Resources and Mines 2009 NAVTEQ Street Data © 2008 NAVTEQ; 2007 Aerial Imagery ©2007 Furgo Spatial Solutions; 2005 Aerial Imagery ©2005 QASCO; 2005 Brisway © 2009 Melway Publishing; 2005 DigitalGlobe Quickbird Satellite Imagery © 2005 DigitalGlobe; 2002 Contours © 2002 AAMHatch

Prepared by:
 Brisbane City Council
 City Projects Office
 GPO Box 1434
 Brisbane Qld 4001

For more information
 visit www.brisbane.qld.gov.au
 or call (07) 3403 8888

For Information Only - Not Council Policy



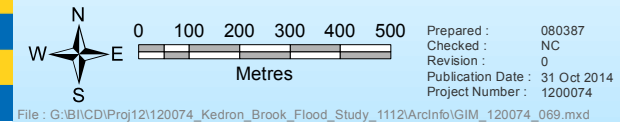
Dedicated to a better Brisbane

**D.1
 Kedron Brook
 50% AEP Water Level Map
 Ultimate Scenario
 Map 2 of 6**



- Legend**
- Water Level Contour Line (mAHd)
 - AMTD Line
 - City Plan Waterway Corridors
 - Flood Inundation Extent
 - Brisbane Airport Corporation. Federal Government Controlled Land
 - Moreton Bay Regional Council Area
 - Waterway/Waterbody

DATA INFORMATION
 The flood maps must be read in conjunction with the flood study report and interpreted by a qualified professional engineer. The flood maps are based on the best data available to Brisbane City Council ("Council") at the time the maps were developed. Council, and the copyright owners listed below, give no warranty in relation to the data (including accuracy, reliability, completeness, currency or suitability) presented in these maps and the user uses and relies upon the data in the maps at its own sole risk and liability. Council is not liable for errors or omissions in the flood maps. To the full extent that it is able to do so in law, the Council disclaims all liability (including without limitation, liability in negligence) for any loss, damage or costs (including indirect and consequential loss and damage), caused by or arising from anyone using or relying on the data contained in the flood maps for any purpose whatsoever.
 ©Brisbane City Council 2014 (Unless stated below)
 Cadastre © 2006 Department of Natural Resources and Mines 2009 NAVTEQ Street Data © 2008 NAVTEQ; 2007 Aerial Imagery © 2007 Furgo Spatial Solutions; 2005 Aerial Imagery © 2005 QASCO; 2005 Brisway © 2009 Melway Publishing; 2005 DigitalGlobe Quickbird Satellite Imagery © 2005 DigitalGlobe; 2002 Contours © 2002 AAMHatch



Prepared by:
 Brisbane City Council
 City Projects Office
 GPO Box 1434
 Brisbane Qld 4001

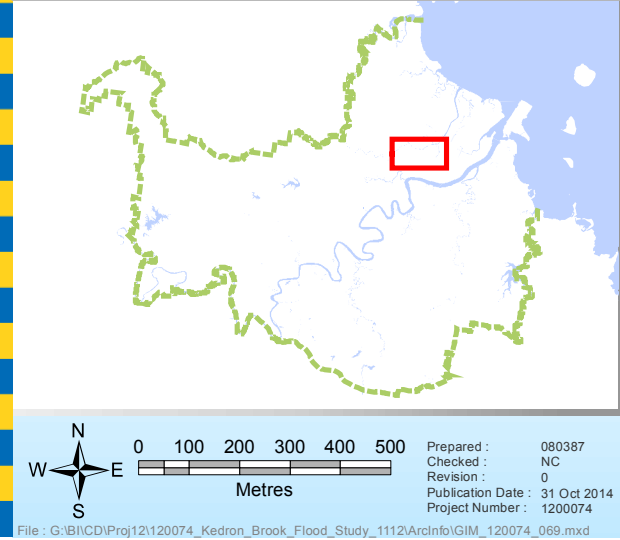
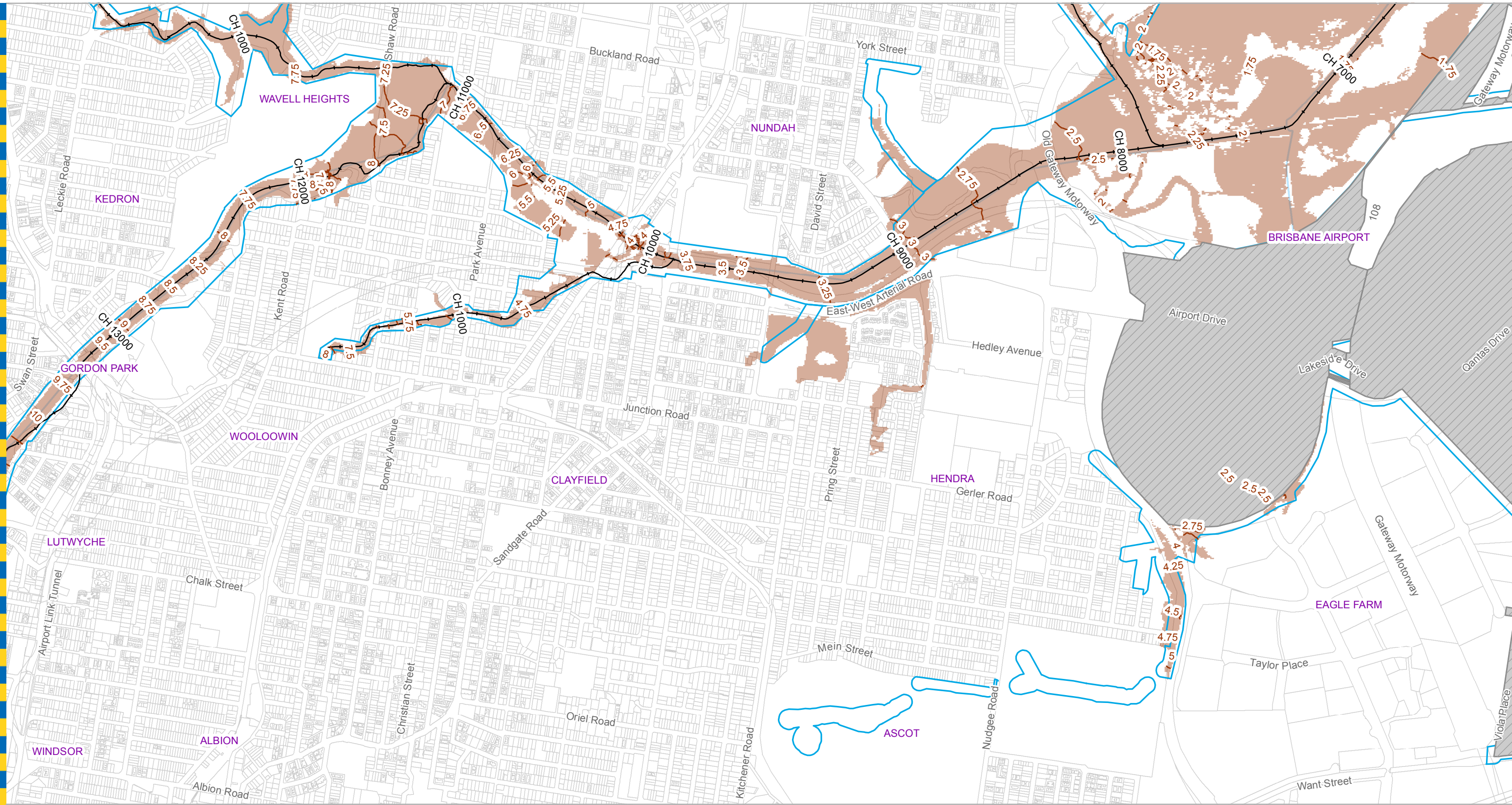
For more information
 visit www.brisbane.qld.gov.au
 or call (07) 3403 8888

For Information Only - Not Council Policy



Dedicated to a better Brisbane

D.1
Kedron Brook
50% AEP Water Level Map
 Ultimate Scenario
 Map 3 of 6



- Legend**
- Water Level Contour Line (mAHD)
 - +— AMTD Line
 - City Plan Waterway Corridors
 - Flood Inundation Extent
 - Brisbane Airport Corporation. Federal Government Controlled Land
 - Moreton Bay Regional Council Area
 - Waterway/Waterbody

DATA INFORMATION
 The flood maps must be read in conjunction with the flood study report and interpreted by a qualified professional engineer. The flood maps are based on the best data available to Brisbane City Council ("Council") at the time the maps were developed. Council, and the copyright owners listed below, give no warranty in relation to the data (including accuracy, reliability, completeness, currency or suitability) presented in these maps and the user uses and relies upon the data in the maps at its own sole risk and liability. Council is not liable for errors or omissions in the flood maps. To the full extent that it is able to do so in law, the Council disclaims all liability (including without limitation, liability in negligence) for any loss, damage or costs (including indirect and consequential loss and damage), caused by or arising from anyone using or relying on the data contained in the flood maps for any purpose whatsoever.
 ©Brisbane City Council 2014 (Unless stated below)
 Cadastre © 2006 Department of Natural Resources and Mines 2009 NAVTEQ Street Data © 2008 NAVTEQ; 2007 Aerial Imagery ©2007 Furgio Spatial Solutions; 2005 Aerial Imagery ©2005 QASCO; 2005 Brisway © 2009 Melway Publishing; 2005 DigitalGlobe Quickbird Satellite Imagery © 2005 DigitalGlobe; 2002 Contours © 2002 AAMHatch

Prepared by:
 Brisbane City Council
 City Projects Office
 GPO Box 1434
 Brisbane Qld 4001

For more information
 visit www.brisbane.qld.gov.au
 or call (07) 3403 8888

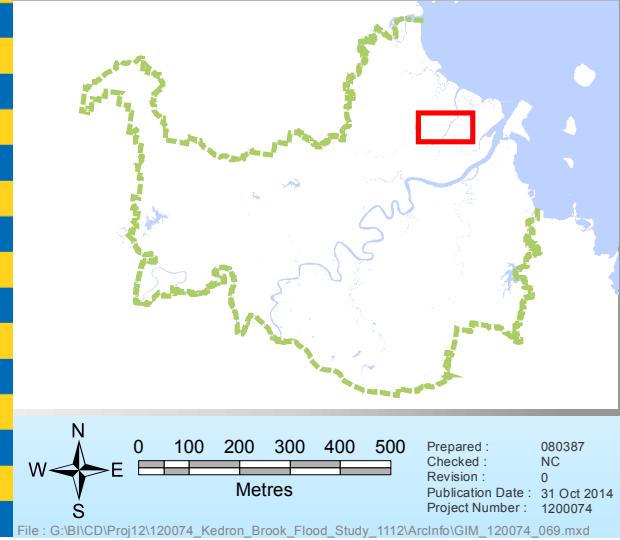
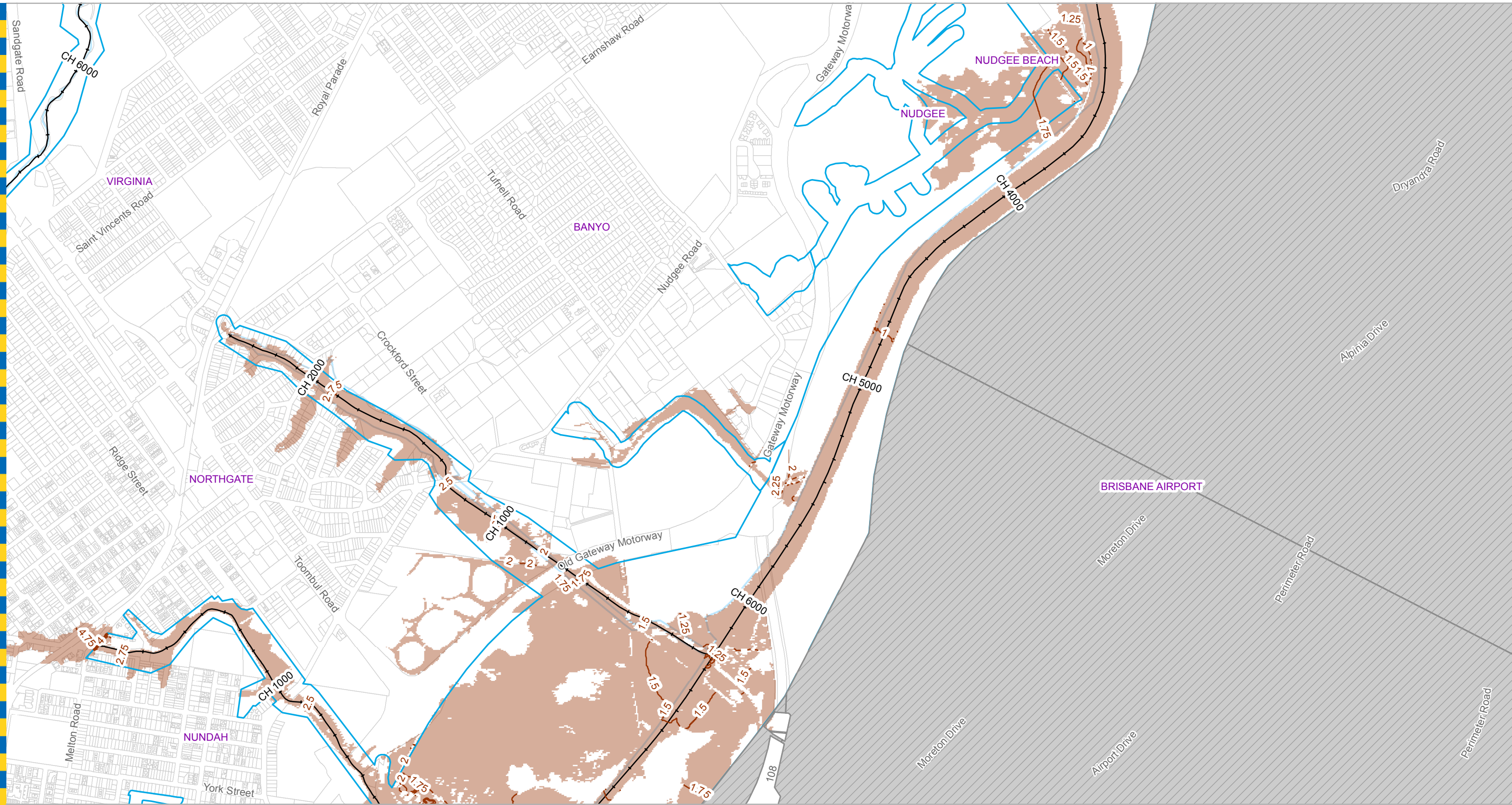
For Information Only - Not Council Policy



Dedicated to a better Brisbane

D.1
Kedron Brook
50% AEP Water Level Map
 Ultimate Scenario
 Map 4 of 6

GIM - 1200074 - 069



Legend

- Water Level Contour Line (mAHD)
- AMTD Line
- City Plan Waterway Corridors
- Flood Inundation Extent
- Brisbane Airport Corporation. Federal Government Controlled Land
- Moreton Bay Regional Council Area
- Waterway/Waterbody

DATA INFORMATION

The flood maps must be read in conjunction with the flood study report and interpreted by a qualified professional engineer. The flood maps are based on the best data available to Brisbane City Council ("Council") at the time the maps were developed. Council, and the copyright owners listed below, give no warranty in relation to the data (including accuracy, reliability, completeness, currency or suitability) presented in these maps and the user uses and relies upon the data in the maps at its own sole risk and liability. Council is not liable for errors or omissions in the flood maps. To the full extent that it is able to do so in law, the Council disclaims all liability (including without limitation, liability in negligence) for any loss, damage or costs (including indirect and consequential loss and damage), caused by or arising from anyone using or relying on the data contained in the flood maps for any purpose whatsoever.

©Brisbane City Council 2014 (Unless stated below)
 Cadastre © 2006 Department of Natural Resources and Mines 2009 NAVTEQ Street Data
 © 2008 NAVTEQ; 2007 Aerial Imagery © 2007 Furgio Spatial Solutions; 2005 Aerial Imagery © 2005 QASCO; 2005 Brisway © 2009 Melway Publishing; 2005 DigitalGlobe Quickbird Satellite Imagery © 2005 DigitalGlobe; 2002 Contours © 2002 AAMHatch

Prepared by:
 Brisbane City Council
 City Projects Office
 GPO Box 1434
 Brisbane Qld 4001

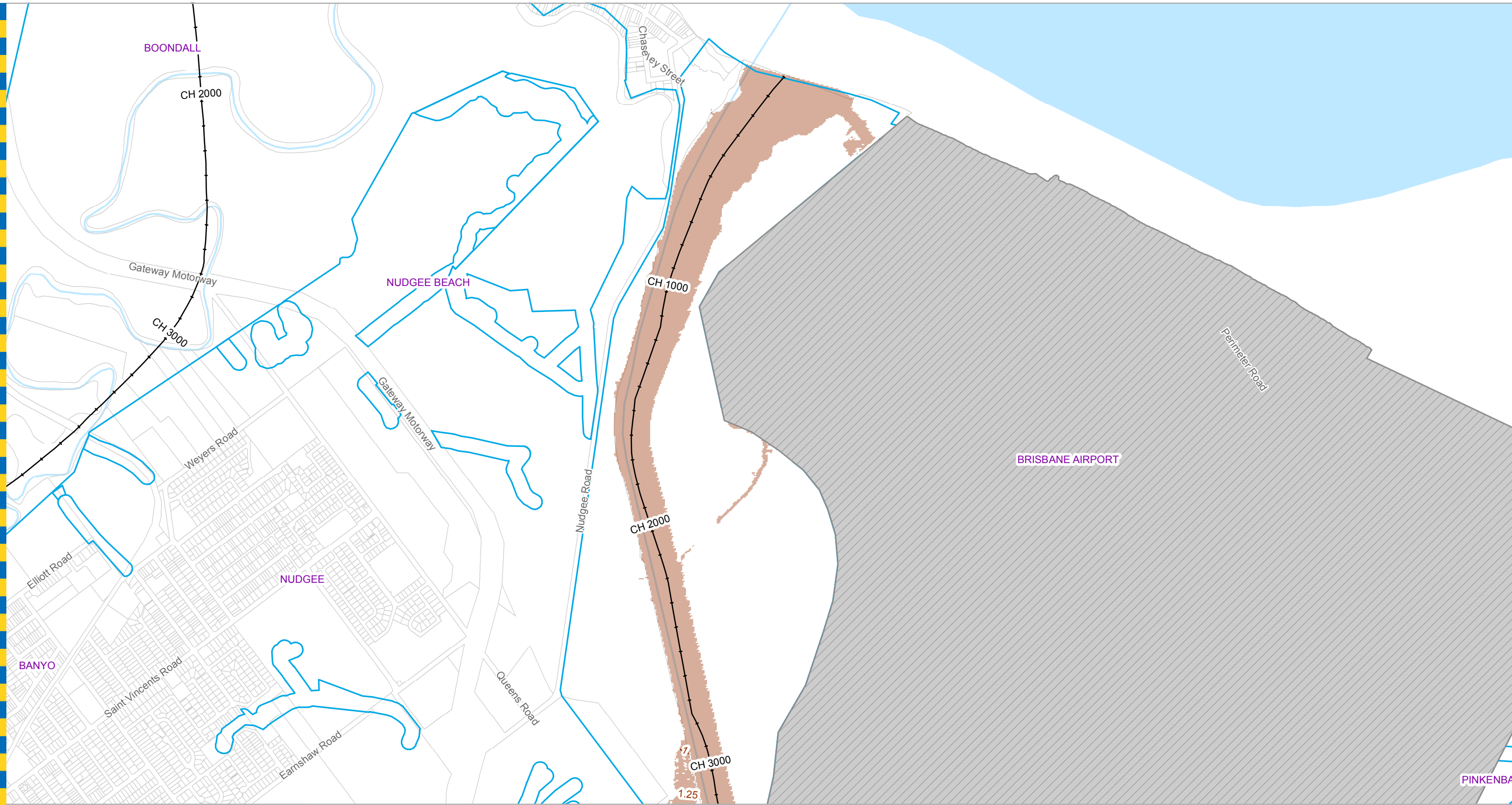
For more information
 visit www.brisbane.qld.gov.au
 or call (07) 3403 8888

For Information Only - Not Council Policy



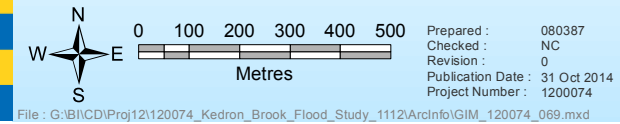
Dedicated to a better Brisbane

D.1
Kedron Brook
50% AEP Water Level Map
 Ultimate Scenario
 Map 5 of 6



- Legend**
- Water Level Contour Line (mAHD)
 - AMTD Line
 - City Plan Waterway Corridors
 - Flood Inundation Extent
 - Brisbane Airport Corporation. Federal Government Controlled Land
 - Moreton Bay Regional Council Area
 - Waterway/Waterbody

DATA INFORMATION
 The flood maps must be read in conjunction with the flood study report and interpreted by a qualified professional engineer. The flood maps are based on the best data available to Brisbane City Council ("Council") at the time the maps were developed. Council, and the copyright owners listed below, give no warranty in relation to the data (including accuracy, reliability, completeness, currency or suitability) presented in these maps and the user uses and relies upon the data in the maps at its own sole risk and liability. Council is not liable for errors or omissions in the flood maps. To the full extent that it is able to do so in law, the Council disclaims all liability (including without limitation, liability in negligence) for any loss, damage or costs (including indirect and consequential loss and damage), caused by or arising from anyone using or relying on the data contained in the flood maps for any purpose whatsoever.
 ©Brisbane City Council 2014 (Unless stated below)
 Cadastre © 2006 Department of Natural Resources and Mines 2009 NAVTEQ Street Data © 2008 NAVTEQ; 2007 Aerial Imagery ©2007 Furgo Spatial Solutions; 2005 Aerial Imagery ©2005 QASCO; 2005 Brisway © 2009 Melway Publishing; 2005 DigitalGlobe Quickbird Satellite Imagery © 2005 DigitalGlobe; 2002 Contours © 2002 AAMHatch



Prepared by:
 Brisbane City Council
 City Projects Office
 GPO Box 1434
 Brisbane Qld 4001

For more information
 visit www.brisbane.qld.gov.au
 or call (07) 3403 8888

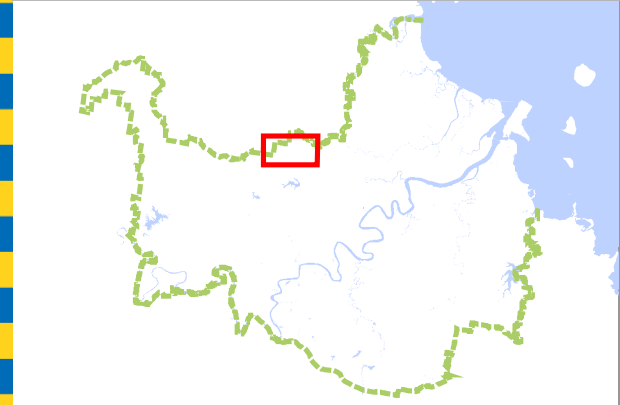
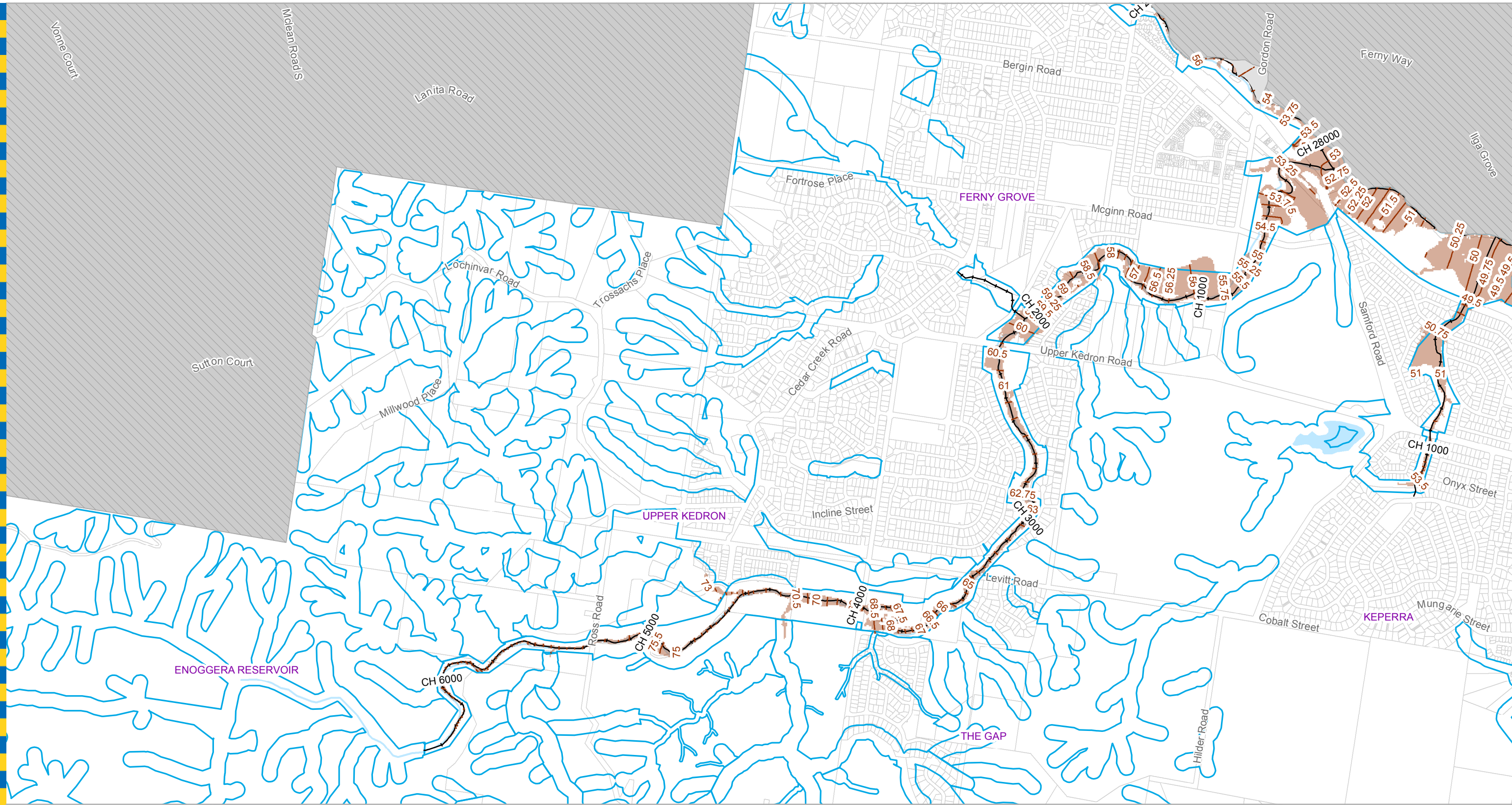
For Information Only - Not Council Policy



Dedicated to a better Brisbane

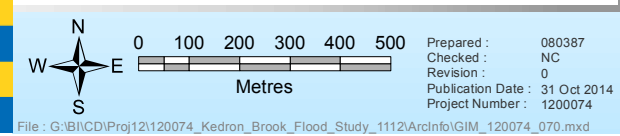
D.1
Kedron Brook
50% AEP Water Level Map
 Ultimate Scenario
 Map 6 of 6

GIM - 1200074 - 069



- Legend**
- Water Level Contour Line (mAHd)
 - AMTD Line
 - City Plan Waterway Corridors
 - Flood Inundation Extent
 - Brisbane Airport Corporation. Federal Government Controlled Land
 - Moreton Bay Regional Council Area
 - Waterway/Waterbody

DATA INFORMATION
 The flood maps must be read in conjunction with the flood study report and interpreted by a qualified professional engineer. The flood maps are based on the best data available to Brisbane City Council ("Council") at the time the maps were developed. Council, and the copyright owners listed below, give no warranty in relation to the data (including accuracy, reliability, completeness, currency or suitability) presented in these maps and the user uses and relies upon the data in the maps at its own sole risk and liability. Council is not liable for errors or omissions in the flood maps. To the full extent that it is able to do so in law, the Council disclaims all liability (including without limitation, liability in negligence) for any loss, damage or costs (including indirect and consequential loss and damage), caused by or arising from anyone using or relying on the data contained in the flood maps for any purpose whatsoever.
 ©Brisbane City Council 2014 (Unless stated below)
 Cadastre © 2006 Department of Natural Resources and Mines 2009 NAVTEQ Street Data © 2008 NAVTEQ; 2007 Aerial Imagery ©2007 Furgo Spatial Solutions; 2005 Aerial Imagery ©2005 QASCO; 2005 Brisway © 2009 Melway Publishing; 2005 DigitalGlobe Quickbird Satellite Imagery © 2005 DigitalGlobe; 2002 Contours © 2002 AAMHatch



Prepared by:
 Brisbane City Council
 City Projects Office
 GPO Box 1434
 Brisbane Qld 4001

For more information
 visit www.brisbane.qld.gov.au
 or call (07) 3403 8888

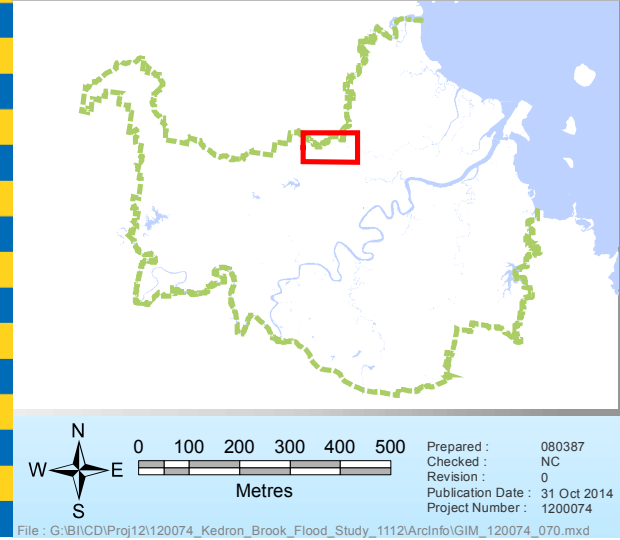
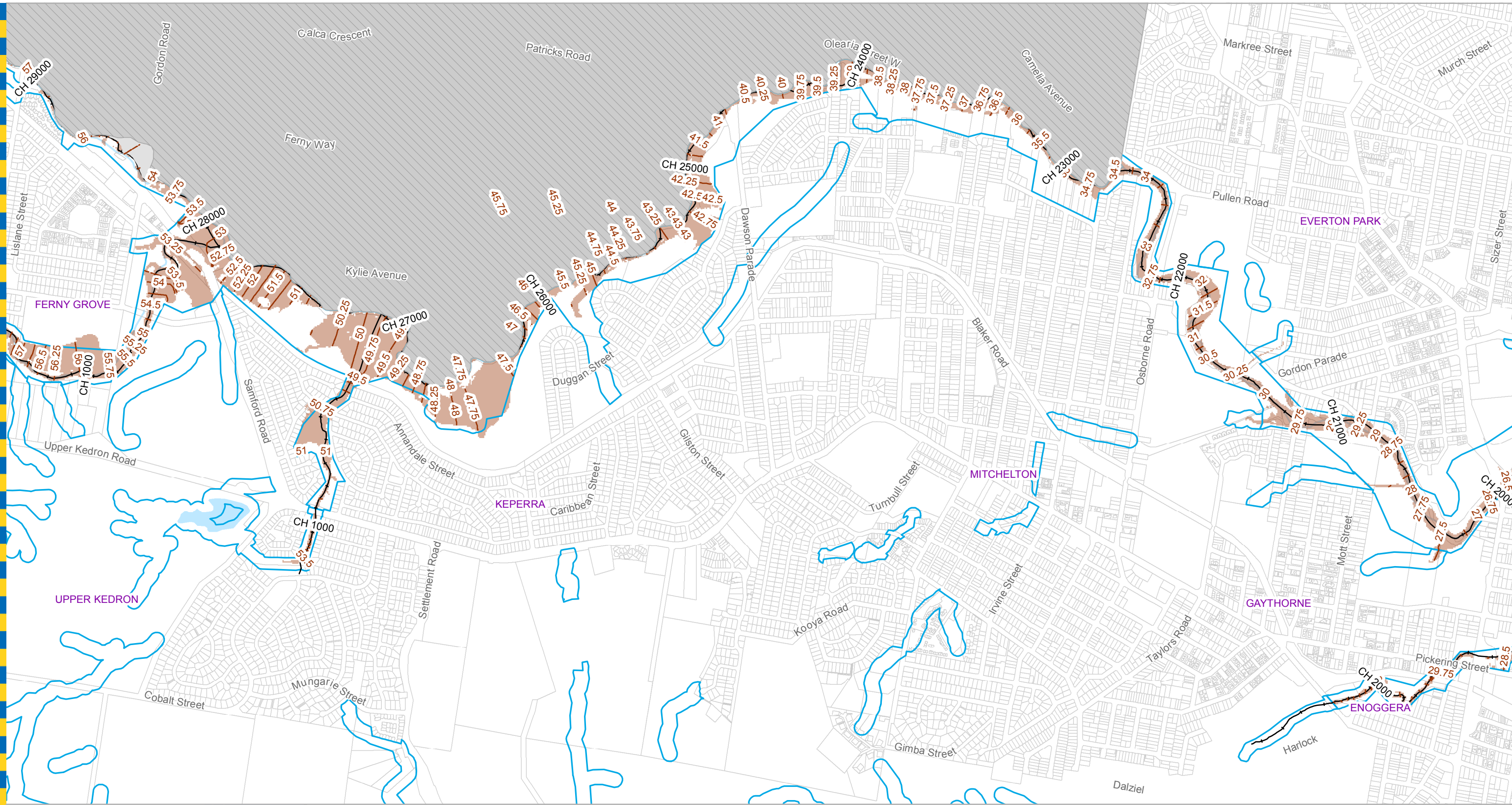
For Information Only - Not Council Policy



Dedicated to a better Brisbane

D.2
Kedron Brook
20% AEP Water Level Map
 Ultimate Scenario
 Map 1 of 6

GIM - 1200074 - 070



Legend

- Water Level Contour Line (mAHD)
- AMTD Line
- City Plan Waterway Corridors
- Flood Inundation Extent
- Brisbane Airport Corporation. Federal Government Controlled Land
- Moreton Bay Regional Council Area
- Waterway/Waterbody

DATA INFORMATION

The flood maps must be read in conjunction with the flood study report and interpreted by a qualified professional engineer. The flood maps are based on the best data available to Brisbane City Council ("Council") at the time the maps were developed. Council, and the copyright owners listed below, give no warranty in relation to the data (including accuracy, reliability, completeness, currency or suitability) presented in these maps and the user uses and relies upon the data in the maps at its own sole risk and liability. Council is not liable for errors or omissions in the flood maps. To the full extent that it is able to do so in law, the Council disclaims all liability (including without limitation, liability in negligence) for any loss, damage or costs (including indirect and consequential loss and damage), caused by or arising from anyone using or relying on the data contained in the flood maps for any purpose whatsoever.

©Brisbane City Council 2014 (Unless stated below)
 Cadastre © 2006 Department of Natural Resources and Mines 2009 NAVTEQ Street Data
 © 2008 NAVTEQ; 2007 Aerial Imagery ©2007 Furgio Spatial Solutions; 2005 Aerial Imagery ©2005 QASCO; 2005 Brisway © 2009 Melway Publishing; 2005 DigitalGlobe Quickbird Satellite Imagery © 2005 DigitalGlobe; 2002 Contours © 2002 AAMHatch

Prepared by:
 Brisbane City Council
 City Projects Office
 GPO Box 1434
 Brisbane Qld 4001

For more information
 visit www.brisbane.qld.gov.au
 or call (07) 3403 8888

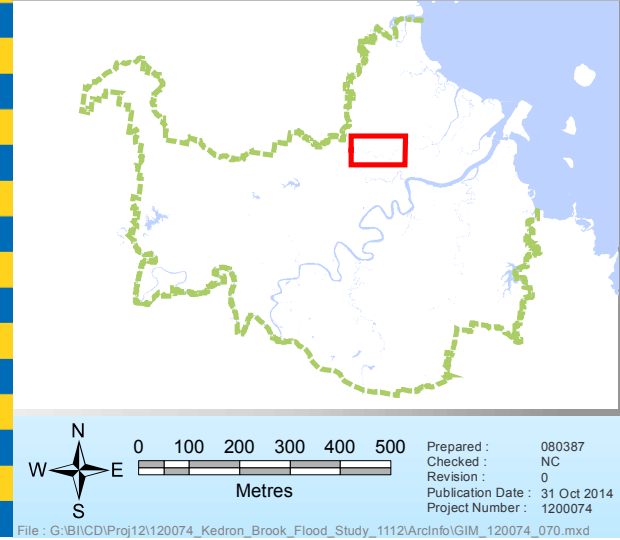
For Information Only - Not Council Policy



Dedicated to a better Brisbane

D.2
Kedron Brook
20% AEP Water Level Map
 Ultimate Scenario
 Map 2 of 6

GIM - 1200074 - 070



Legend

- Water Level Contour Line (mAHD)
- AMTD Line
- City Plan Waterway Corridors
- Flood Inundation Extent
- Brisbane Airport Corporation. Federal Government Controlled Land
- Moreton Bay Regional Council Area
- Waterway/Waterbody

Prepared by:
 Brisbane City Council
 City Projects Office
 GPO Box 1434
 Brisbane Qld 4001

For more information
 visit www.brisbane.qld.gov.au
 or call (07) 3403 8888

080387
 NC
 0
 31 Oct 2014
 1200074

File: G:\BICD\Proj\12\120074_Kedron_Brook_Flood_Study_1112\ArcInfo\GIM_120074_070.mxd

DATA INFORMATION
 The flood maps must be read in conjunction with the flood study report and interpreted by a qualified professional engineer. The flood maps are based on the best data available to Brisbane City Council ("Council") at the time the maps were developed. Council, and the copyright owners listed below, give no warranty in relation to the data (including accuracy, reliability, completeness, currency or suitability) presented in these maps and the user uses and relies upon the data in the maps at its own sole risk and liability. Council is not liable for errors or omissions in the flood maps. To the full extent that it is able to do so in law, the Council disclaims all liability (including without limitation, liability in negligence) for any loss, damage or costs (including indirect and consequential loss and damage), caused by or arising from anyone using or relying on the data contained in the flood maps for any purpose whatsoever.
 ©Brisbane City Council 2014 (Unless stated below)
 Cadastre © 2006 Department of Natural Resources and Mines 2009 NAVTEQ Street Data © 2008 NAVTEQ; 2007 Aerial Imagery © 2007 Furgio Spatial Solutions; 2005 Aerial Imagery © 2005 QASCO; 2005 Brisway © 2009 Melway Publishing; 2005 DigitalGlobe Quickbird Satellite Imagery © 2005 DigitalGlobe; 2002 Contours © 2002 AAMHatch

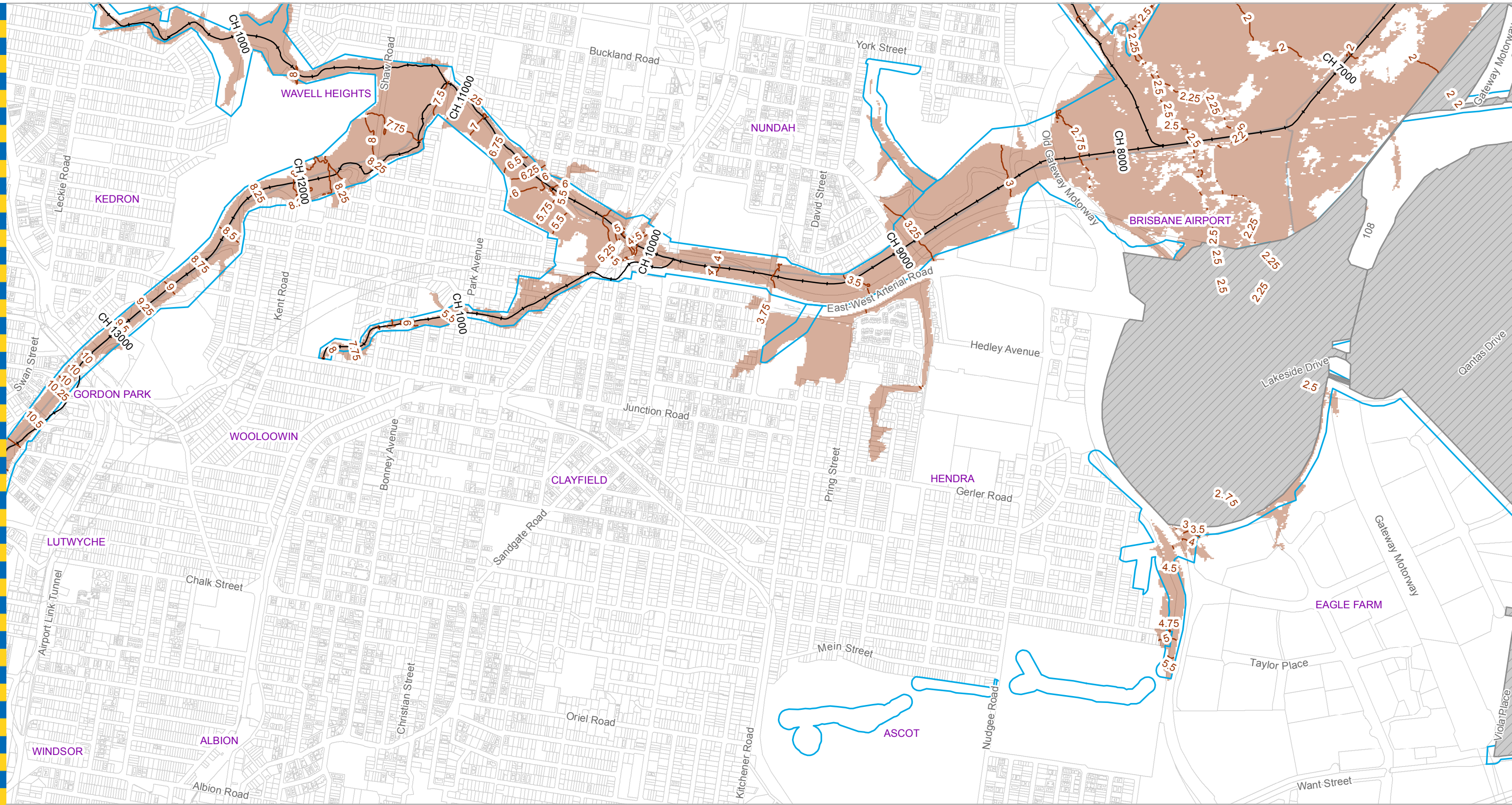
For Information Only - Not Council Policy



Dedicated to a better Brisbane

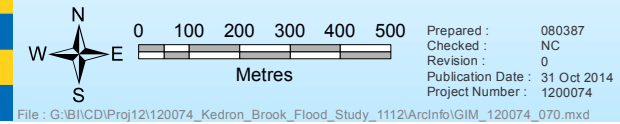
D.2
Kedron Brook
20% AEP Water Level Map
 Ultimate Scenario
 Map 3 of 6

GIM - 1200074 - 070



- Legend**
- Water Level Contour Line (mAHD)
 - +— AMTD Line
 - City Plan Waterway Corridors
 - Flood Inundation Extent
 - Brisbane Airport Corporation. Federal Government Controlled Land
 - Moreton Bay Regional Council Area
 - Waterway/Waterbody

DATA INFORMATION
 The flood maps must be read in conjunction with the flood study report and interpreted by a qualified professional engineer. The flood maps are based on the best data available to Brisbane City Council ("Council") at the time the maps were developed. Council, and the copyright owners listed below, give no warranty in relation to the data (including accuracy, reliability, completeness, currency or suitability) presented in these maps and the user uses and relies upon the data in the maps at its own sole risk and liability. Council is not liable for errors or omissions in the flood maps. To the full extent that it is able to do so in law, the Council disclaims all liability (including without limitation, liability in negligence) for any loss, damage or costs (including indirect and consequential loss and damage), caused by or arising from anyone using or relying on the data contained in the flood maps for any purpose whatsoever.
 ©Brisbane City Council 2014 (Unless stated below)
 Cadastre © 2006 Department of Natural Resources and Mines 2009 NAVTEQ Street Data © 2008 NAVTEQ; 2007 Aerial Imagery ©2007 Furgo Spatial Solutions; 2005 Aerial Imagery ©2005 QASCO; 2005 Brisway © 2009 Melway Publishing; 2005 DigitalGlobe Quickbird Satellite Imagery © 2005 DigitalGlobe; 2002 Contours © 2002 AAMHatch



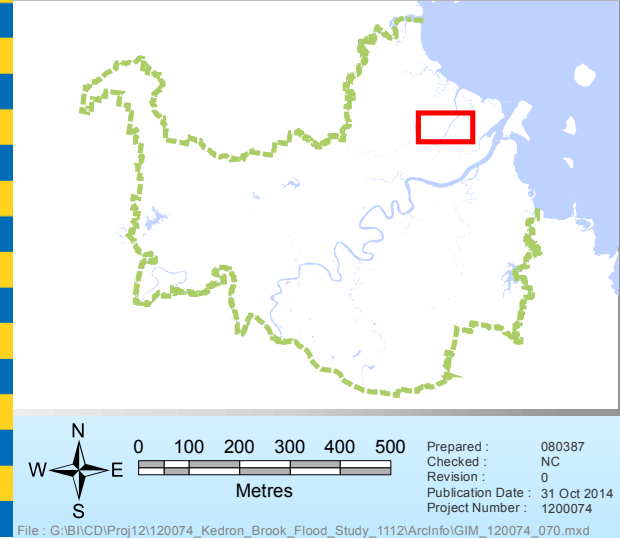
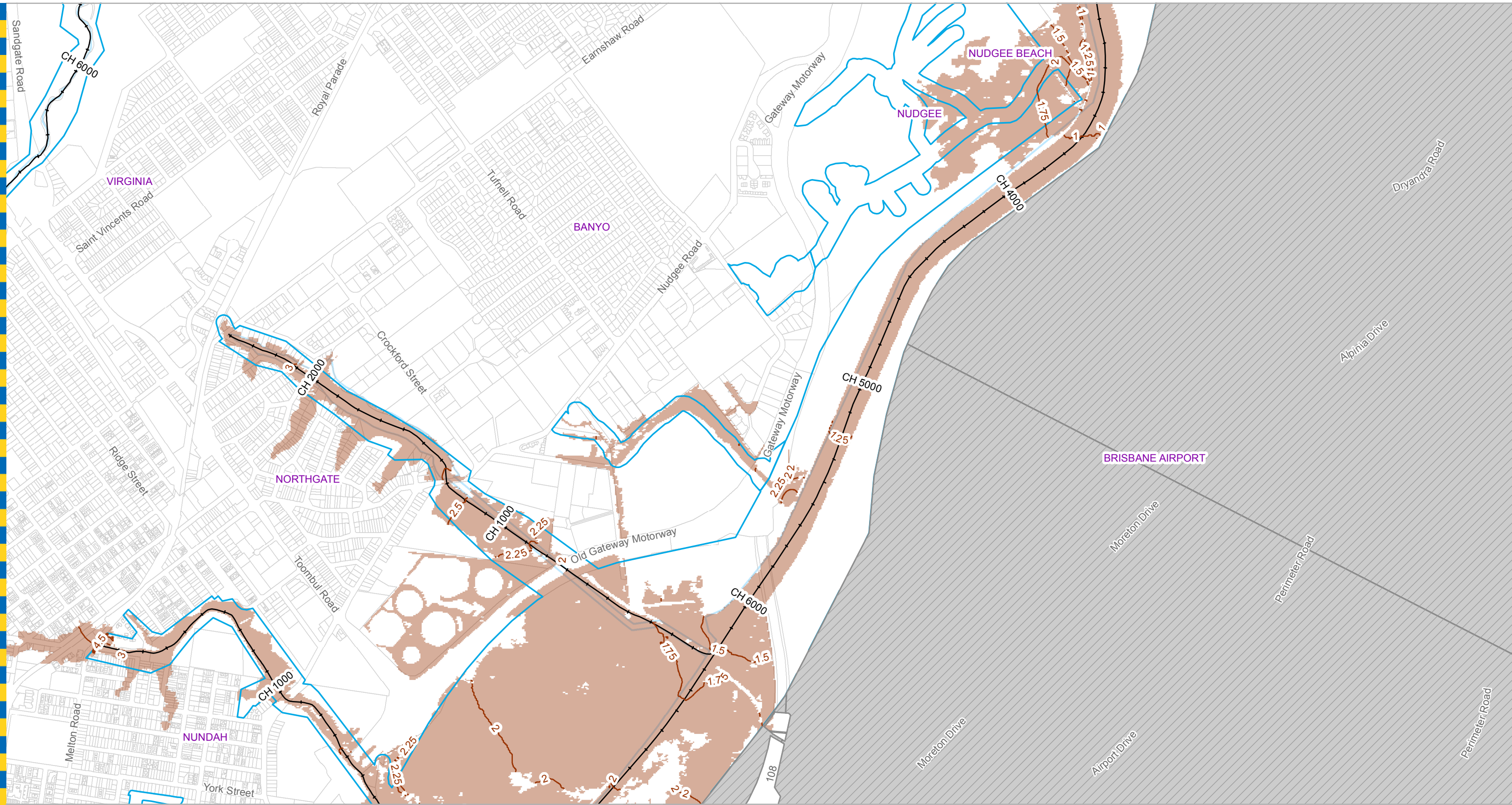
For Information Only - Not Council Policy



Dedicated to a better Brisbane

D.2
Kedron Brook
20% AEP Water Level Map
 Ultimate Scenario
 Map 4 of 6

GIM - 1200074 - 070



- Legend**
- Water Level Contour Line (mAHD)
 - +— AMTD Line
 - City Plan Waterway Corridors
 - Flood Inundation Extent
 - Brisbane Airport Corporation. Federal Government Controlled Land
 - Moreton Bay Regional Council Area
 - Waterway/Waterbody

DATA INFORMATION
 The flood maps must be read in conjunction with the flood study report and interpreted by a qualified professional engineer. The flood maps are based on the best data available to Brisbane City Council ("Council") at the time the maps were developed. Council, and the copyright owners listed below, give no warranty in relation to the data (including accuracy, reliability, completeness, currency or suitability) presented in these maps and the user uses and relies upon the data in the maps at its own sole risk and liability. Council is not liable for errors or omissions in the flood maps. To the full extent that it is able to do so in law, the Council disclaims all liability (including without limitation, liability in negligence) for any loss, damage or costs (including indirect and consequential loss and damage), caused by or arising from anyone using or relying on the data contained in the flood maps for any purpose whatsoever.
 ©Brisbane City Council 2014 (Unless stated below)
 Cadastre © 2006 Department of Natural Resources and Mines 2009 NAVTEQ Street Data © 2008 NAVTEQ; 2007 Aerial Imagery © 2007 Furgio Spatial Solutions; 2005 Aerial Imagery © 2005 QASCO; 2005 Brisway © 2009 Melway Publishing; 2005 DigitalGlobe Quickbird Satellite Imagery © 2005 DigitalGlobe; 2002 Contours © 2002 AAMHatch

Prepared by:
 Brisbane City Council
 City Projects Office
 GPO Box 1434
 Brisbane Qld 4001

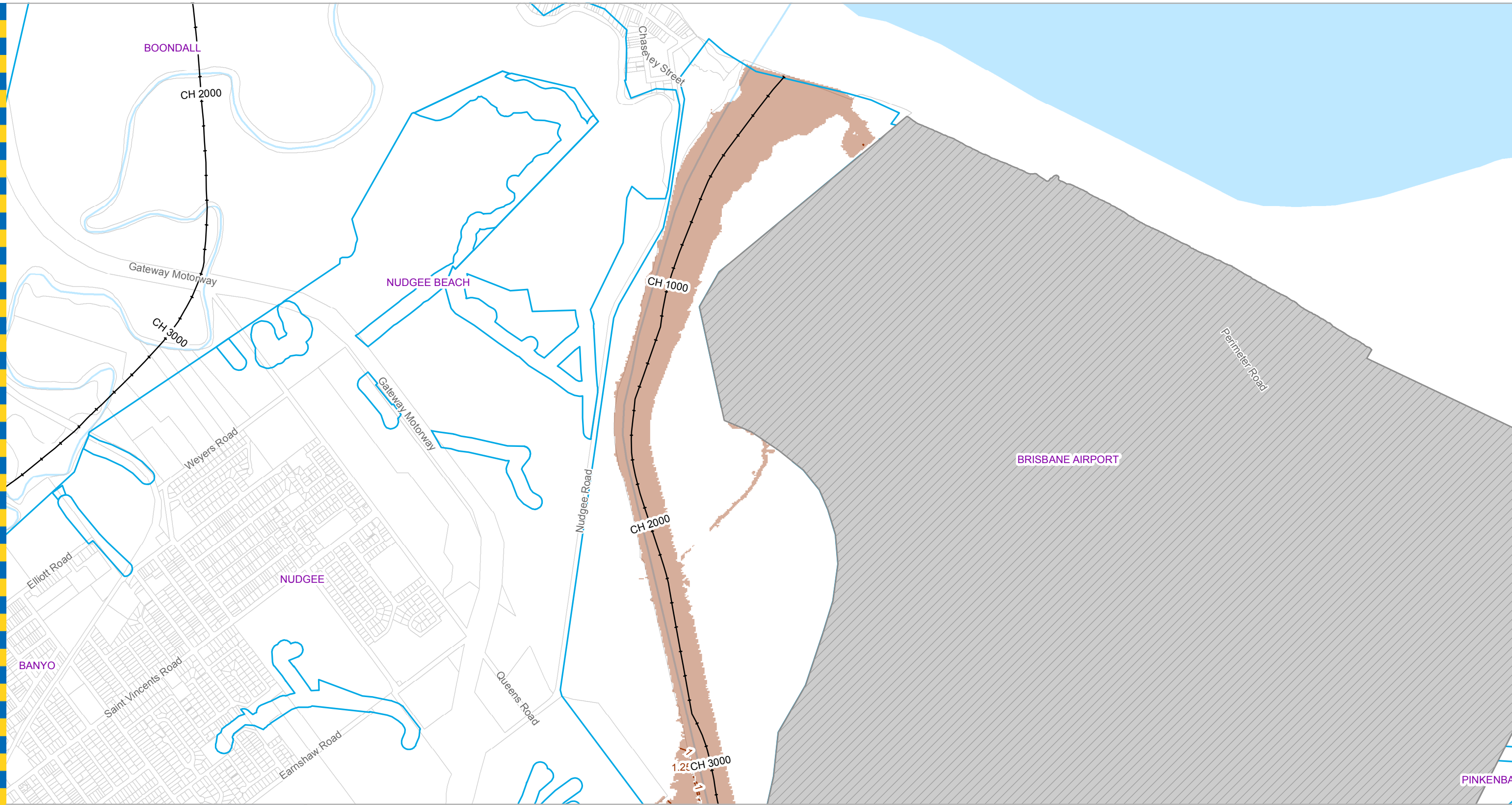
For more information
 visit www.brisbane.qld.gov.au
 or call (07) 3403 8888

For Information Only - Not Council Policy



Dedicated to a better Brisbane

D.2
Kedron Brook
20% AEP Water Level Map
 Ultimate Scenario
 Map 5 of 6



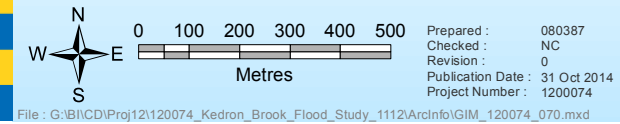
Legend

- Water Level Contour Line (mAHD)
- AMTD Line
- City Plan Waterway Corridors
- Flood Inundation Extent
- Brisbane Airport Corporation. Federal Government Controlled Land
- Moreton Bay Regional Council Area
- Waterway/Waterbody

DATA INFORMATION

The flood maps must be read in conjunction with the flood study report and interpreted by a qualified professional engineer. The flood maps are based on the best data available to Brisbane City Council ("Council") at the time the maps were developed. Council, and the copyright owners listed below, give no warranty in relation to the data (including accuracy, reliability, completeness, currency or suitability) presented in these maps and the user uses and relies upon the data in the maps at its own sole risk and liability. Council is not liable for errors or omissions in the flood maps. To the full extent that it is able to do so in law, the Council disclaims all liability (including without limitation, liability in negligence) for any loss, damage or costs (including indirect and consequential loss and damage), caused by or arising from anyone using or relying on the data contained in the flood maps for any purpose whatsoever.

©Brisbane City Council 2014 (Unless stated below)
 Cadastre © 2006 Department of Natural Resources and Mines 2009 NAVTEQ Street Data
 © 2008 NAVTEQ; 2007 Aerial Imagery © 2007 Furgio Spatial Solutions; 2005 Aerial Imagery © 2005 QASCO; 2005 Brisway © 2009 Melway Publishing; 2005 DigitalGlobe Quickbird Satellite Imagery © 2005 DigitalGlobe; 2002 Contours © 2002 AAMHatch



Prepared by:
 Brisbane City Council
 City Projects Office
 GPO Box 1434
 Brisbane Qld 4001

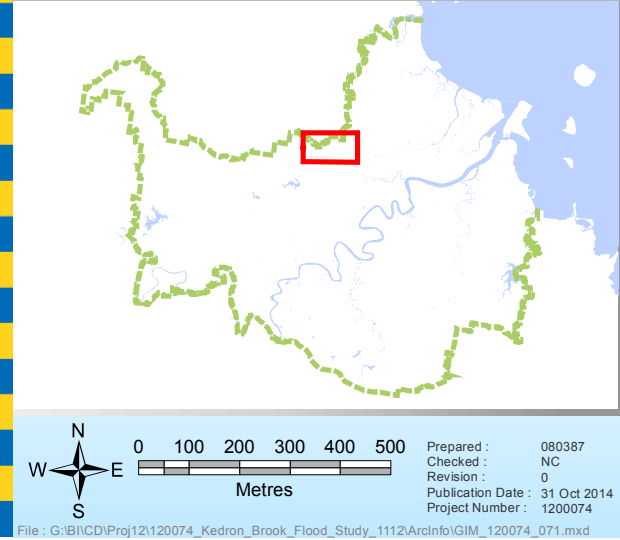
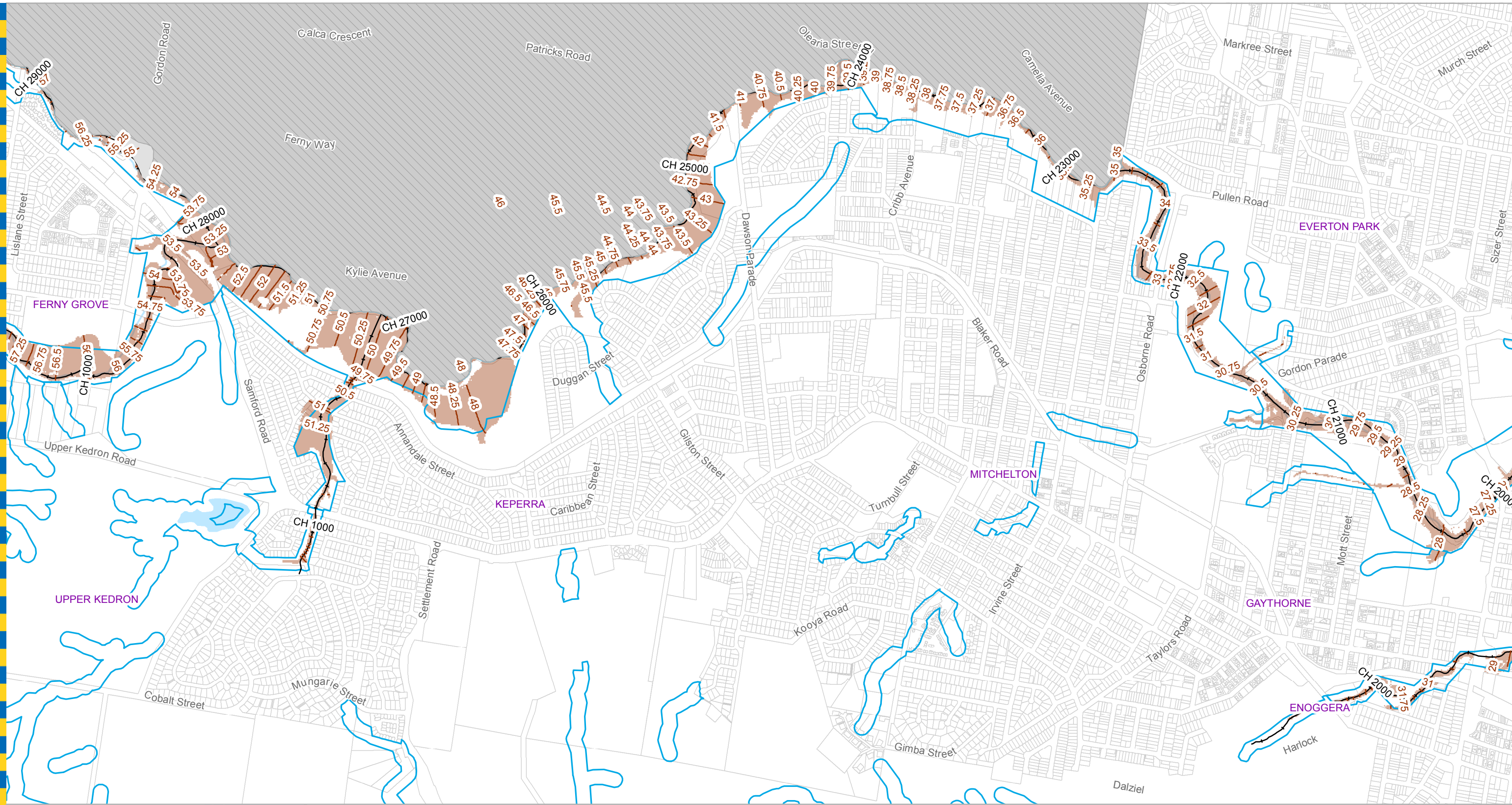
For more information
 visit www.brisbane.qld.gov.au
 or call (07) 3403 8888

For Information Only - Not Council Policy



Dedicated to a better Brisbane

D.2
Kedron Brook
20% AEP Water Level Map
 Ultimate Scenario
 Map 6 of 6



Legend

- Water Level Contour Line (mAHD)
- AMTD Line
- City Plan Waterway Corridors
- Flood Inundation Extent
- Brisbane Airport Corporation. Federal Government Controlled Land
- Moreton Bay Regional Council Area
- Waterway/Waterbody

DATA INFORMATION

The flood maps must be read in conjunction with the flood study report and interpreted by a qualified professional engineer. The flood maps are based on the best data available to Brisbane City Council ("Council") at the time the maps were developed. Council, and the copyright owners listed below, give no warranty in relation to the data (including accuracy, reliability, completeness, currency or suitability) presented in these maps and the user uses and relies upon the data in the maps at its own sole risk and liability. Council is not liable for errors or omissions in the flood maps. To the full extent that it is able to do so in law, the Council disclaims all liability (including without limitation, liability in negligence) for any loss, damage or costs (including indirect and consequential loss and damage), caused by or arising from anyone using or relying on the data contained in the flood maps for any purpose whatsoever.

©Brisbane City Council 2014 (Unless stated below)
 Cadastre © 2006 Department of Natural Resources and Mines 2009 NAVTEQ Street Data
 © 2008 NAVTEQ; 2007 Aerial Imagery ©2007 Furgio Spatial Solutions; 2005 Aerial Imagery ©2005 QASCO; 2005 Brisway © 2009 Melway Publishing; 2005 DigitalGlobe Quickbird Satellite Imagery © 2005 DigitalGlobe; 2002 Contours © 2002 AAMHatch

Prepared by:
 Brisbane City Council
 City Projects Office
 GPO Box 1434
 Brisbane Qld 4001

For more information
 visit www.brisbane.qld.gov.au
 or call (07) 3403 8888

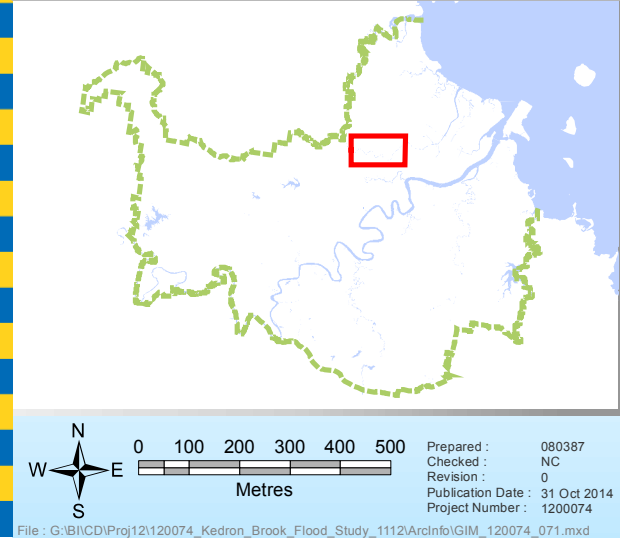
For Information Only - Not Council Policy



Dedicated to a better Brisbane

D.3
Kedron Brook
10% AEP Water Level Map
 Ultimate Scenario
 Map 2 of 6

GIM - 1200074 - 071



- Legend**
- Water Level Contour Line (mAHD)
 - AMTD Line
 - City Plan Waterway Corridors
 - Flood Inundation Extent
 - Brisbane Airport Corporation. Federal Government Controlled Land
 - Moreton Bay Regional Council Area
 - Waterway/Waterbody

DATA INFORMATION
 The flood maps must be read in conjunction with the flood study report and interpreted by a qualified professional engineer. The flood maps are based on the best data available to Brisbane City Council ("Council") at the time the maps were developed. Council, and the copyright owners listed below, give no warranty in relation to the data (including accuracy, reliability, completeness, currency or suitability) presented in these maps and the user uses and relies upon the data in the maps at its own sole risk and liability. Council is not liable for errors or omissions in the flood maps. To the full extent that it is able to do so in law, the Council disclaims all liability (including without limitation, liability in negligence) for any loss, damage or costs (including indirect and consequential loss and damage), caused by or arising from anyone using or relying on the data contained in the flood maps for any purpose whatsoever.
 ©Brisbane City Council 2014 (Unless stated below)
 Cadastre © 2006 Department of Natural Resources and Mines 2009 NAVTEQ Street Data © 2008 NAVTEQ; 2007 Aerial Imagery ©2007 Furgo Spatial Solutions; 2005 Aerial Imagery ©2005 QASCO; 2005 Brisway © 2009 Melway Publishing; 2005 DigitalGlobe Quickbird Satellite Imagery © 2005 DigitalGlobe; 2002 Contours © 2002 AAMHatch

Prepared by:
 Brisbane City Council
 City Projects Office
 GPO Box 1434
 Brisbane Qld 4001

For more information
 visit www.brisbane.qld.gov.au
 or call (07) 3403 8888

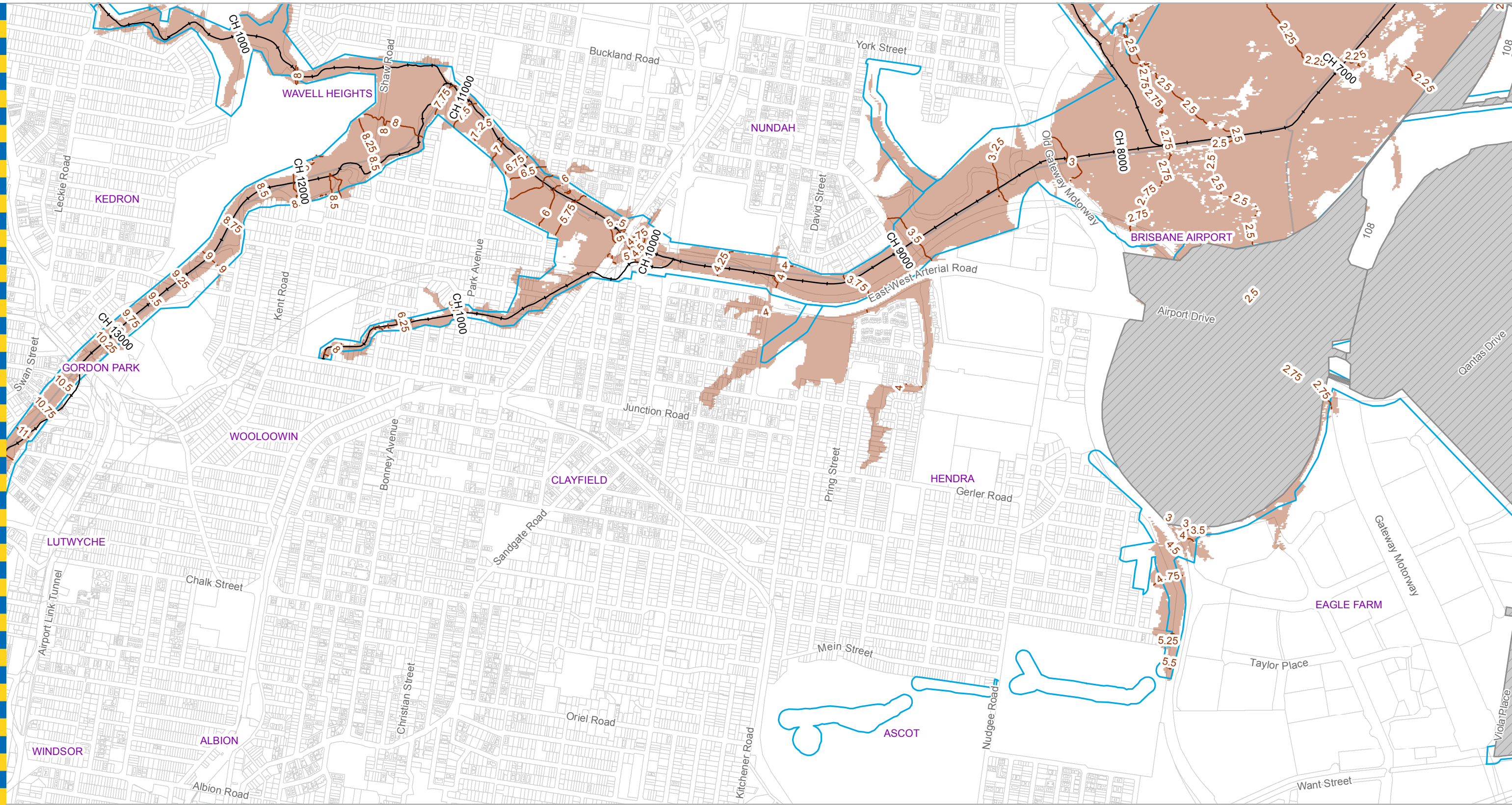
For Information Only - Not Council Policy



Dedicated to a better Brisbane

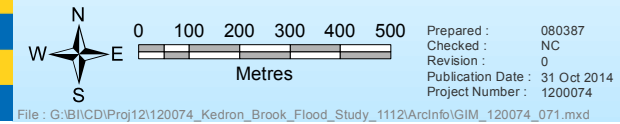
D.3
Kedron Brook
10% AEP Water Level Map
 Ultimate Scenario
 Map 3 of 6

GIM - 1200074 - 071



- Legend**
- Water Level Contour Line (mAHD)
 - AMTD Line
 - City Plan Waterway Corridors
 - Flood Inundation Extent
 - Brisbane Airport Corporation. Federal Government Controlled Land
 - Moreton Bay Regional Council Area
 - Waterway/Waterbody

DATA INFORMATION
 The flood maps must be read in conjunction with the flood study report and interpreted by a qualified professional engineer. The flood maps are based on the best data available to Brisbane City Council ("Council") at the time the maps were developed. Council, and the copyright owners listed below, give no warranty in relation to the data (including accuracy, reliability, completeness, currency or suitability) presented in these maps and the user uses and relies upon the data in the maps at its own sole risk and liability. Council is not liable for errors or omissions in the flood maps. To the full extent that it is able to do so in law, the Council disclaims all liability (including without limitation, liability in negligence) for any loss, damage or costs (including indirect and consequential loss and damage), caused by or arising from anyone using or relying on the data contained in the flood maps for any purpose whatsoever.
 ©Brisbane City Council 2014 (Unless stated below)
 Cadastre © 2006 Department of Natural Resources and Mines 2009 NAVTEQ Street Data © 2008 NAVTEQ; 2007 Aerial Imagery ©2007 Furgio Spatial Solutions; 2005 Aerial Imagery ©2005 QASCO; 2005 Brisway © 2009 Melway Publishing; 2005 DigitalGlobe Quickbird Satellite Imagery © 2005 DigitalGlobe; 2002 Contours © 2002 AAMHatch



Prepared by:
 Brisbane City Council
 City Projects Office
 GPO Box 1434
 Brisbane Qld 4001

For more information
 visit www.brisbane.qld.gov.au
 or call (07) 3403 8888

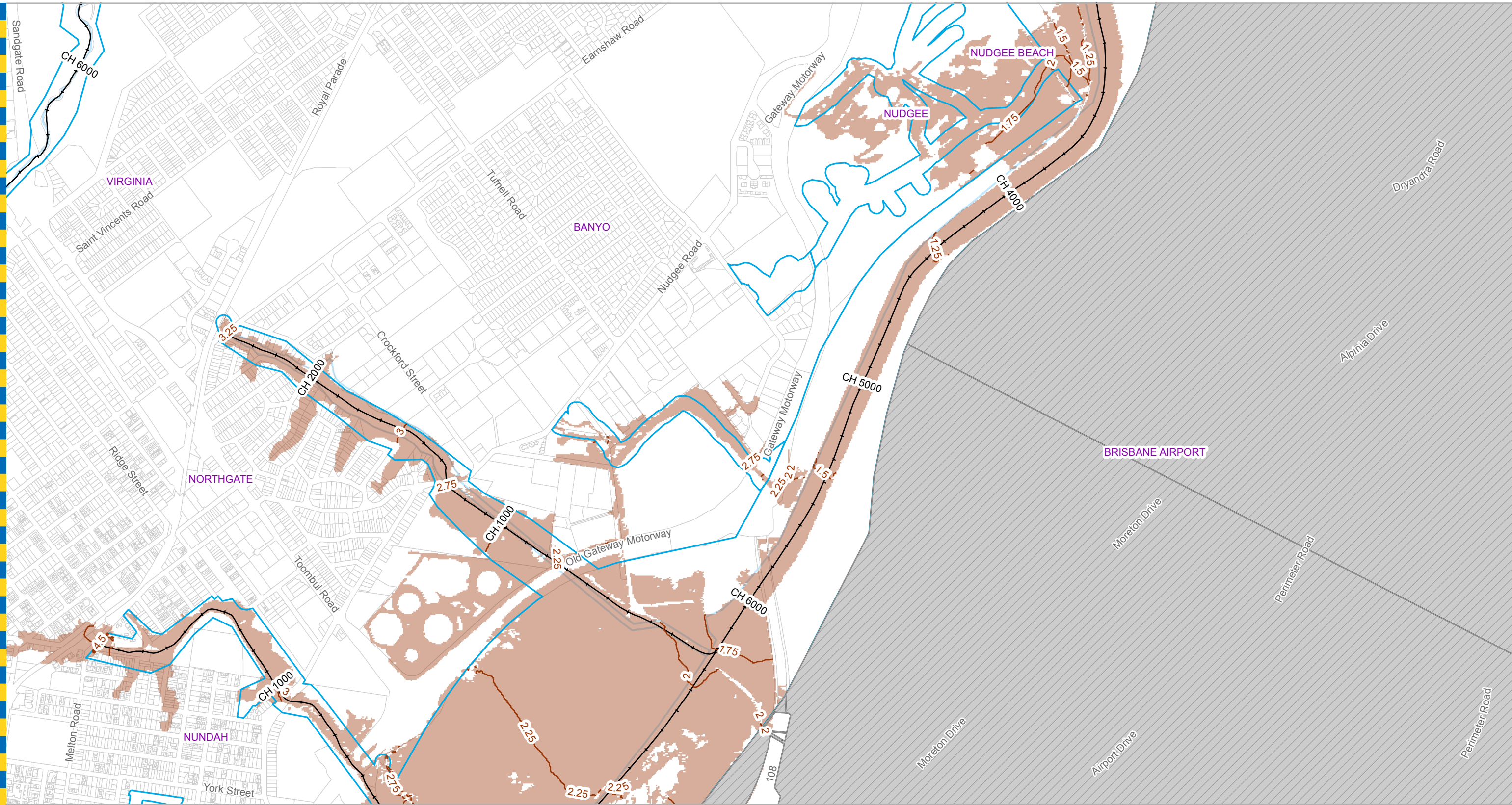
For Information Only - Not Council Policy



Dedicated to a better Brisbane

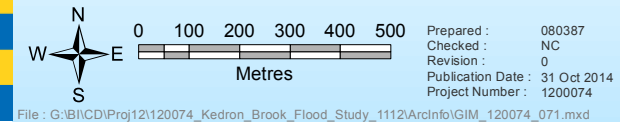
D.3
Kedron Brook
10% AEP Water Level Map
 Ultimate Scenario
 Map 4 of 6

GIM - 1200074 - 071



- Legend**
- Water Level Contour Line (mAHD)
 - +— AMTD Line
 - City Plan Waterway Corridors
 - Flood Inundation Extent
 - Brisbane Airport Corporation. Federal Government Controlled Land
 - Moreton Bay Regional Council Area
 - Waterway/Waterbody

DATA INFORMATION
 The flood maps must be read in conjunction with the flood study report and interpreted by a qualified professional engineer. The flood maps are based on the best data available to Brisbane City Council ("Council") at the time the maps were developed. Council, and the copyright owners listed below, give no warranty in relation to the data (including accuracy, reliability, completeness, currency or suitability) presented in these maps and the user uses and relies upon the data in the maps at its own sole risk and liability. Council is not liable for errors or omissions in the flood maps. To the full extent that it is able to do so in law, the Council disclaims all liability (including without limitation, liability in negligence) for any loss, damage or costs (including indirect and consequential loss and damage), caused by or arising from anyone using or relying on the data contained in the flood maps for any purpose whatsoever.
 ©Brisbane City Council 2014 (Unless stated below)
 Cadastre © 2006 Department of Natural Resources and Mines 2009 NAVTEQ Street Data © 2008 NAVTEQ; 2007 Aerial Imagery © 2007 Furgio Spatial Solutions; 2005 Aerial Imagery © 2005 QASCO; 2005 Brisway © 2009 Melway Publishing; 2005 DigitalGlobe Quickbird Satellite Imagery © 2005 DigitalGlobe; 2002 Contours © 2002 AAMHatch



Prepared by:
 Brisbane City Council
 City Projects Office
 GPO Box 1434
 Brisbane Qld 4001

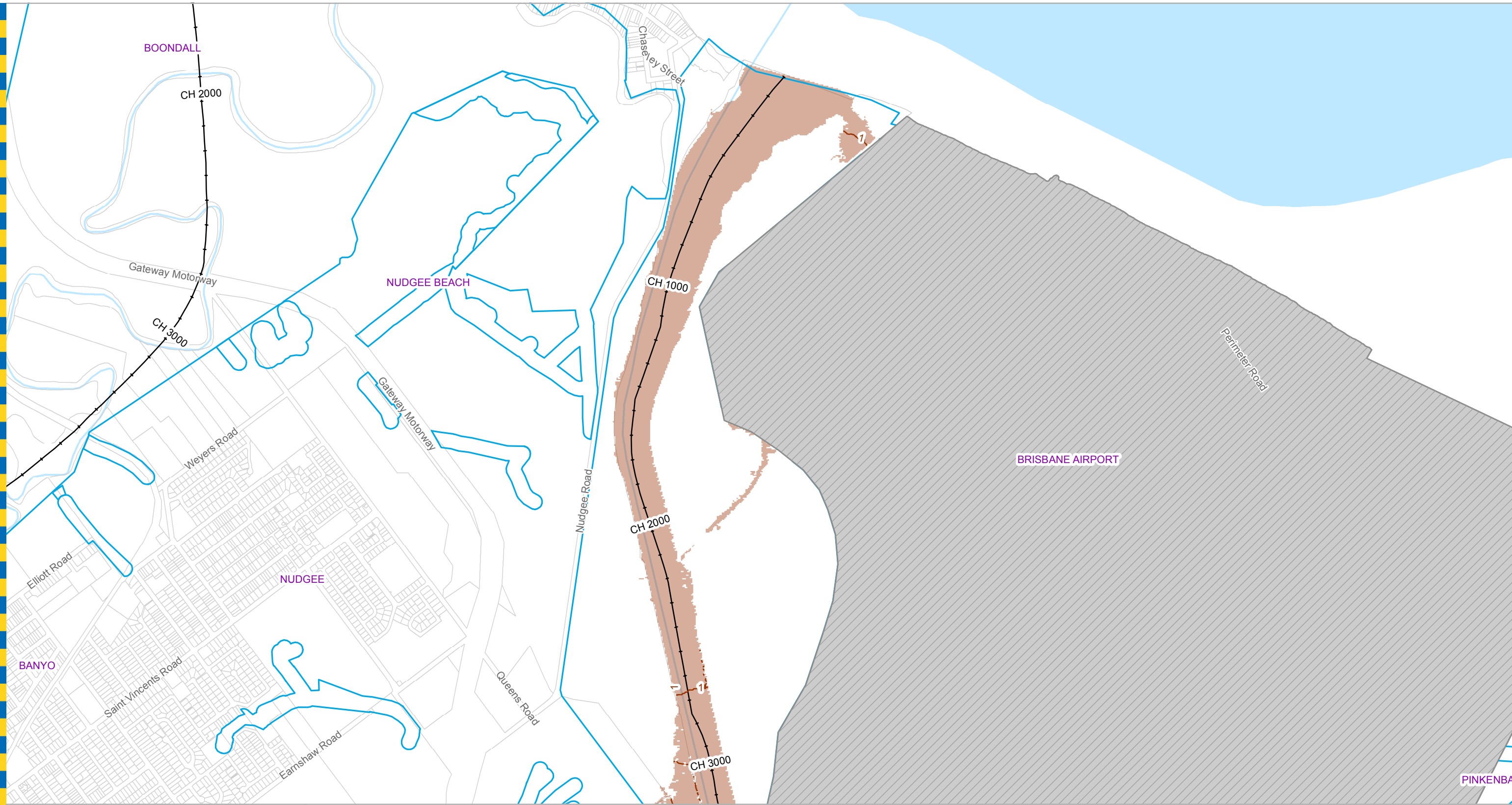
For more information
 visit www.brisbane.qld.gov.au
 or call (07) 3403 8888

For Information Only - Not Council Policy



Dedicated to a better Brisbane

D.3
Kedron Brook
10% AEP Water Level Map
 Ultimate Scenario
 Map 5 of 6



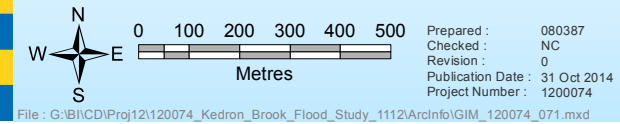
Legend

- Water Level Contour Line (mAHD)
- AMTD Line
- City Plan Waterway Corridors
- Flood Inundation Extent
- Brisbane Airport Corporation. Federal Government Controlled Land
- Moreton Bay Regional Council Area
- Waterway/Waterbody

DATA INFORMATION

The flood maps must be read in conjunction with the flood study report and interpreted by a qualified professional engineer. The flood maps are based on the best data available to Brisbane City Council ("Council") at the time the maps were developed. Council, and the copyright owners listed below, give no warranty in relation to the data (including accuracy, reliability, completeness, currency or suitability) presented in these maps and the user uses and relies upon the data in the maps at its own sole risk and liability. Council is not liable for errors or omissions in the flood maps. To the full extent that it is able to do so in law, the Council disclaims all liability (including without limitation, liability in negligence) for any loss, damage or costs (including indirect and consequential loss and damage), caused by or arising from anyone using or relying on the data contained in the flood maps for any purpose whatsoever.

©Brisbane City Council 2014 (Unless stated below)
 Cadastre © 2006 Department of Natural Resources and Mines 2009 NAVTEQ Street Data
 © 2008 NAVTEQ; 2007 Aerial Imagery ©2007 Furgo Spatial Solutions; 2005 Aerial Imagery ©2005 QASCO; 2005 Brisway © 2009 Melway Publishing; 2005 DigitalGlobe Quickbird Satellite Imagery © 2005 DigitalGlobe; 2002 Contours © 2002 AAMHatch



Prepared by:
 Brisbane City Council
 City Projects Office
 GPO Box 1434
 Brisbane Qld 4001

For more information
 visit www.brisbane.qld.gov.au
 or call (07) 3403 8888

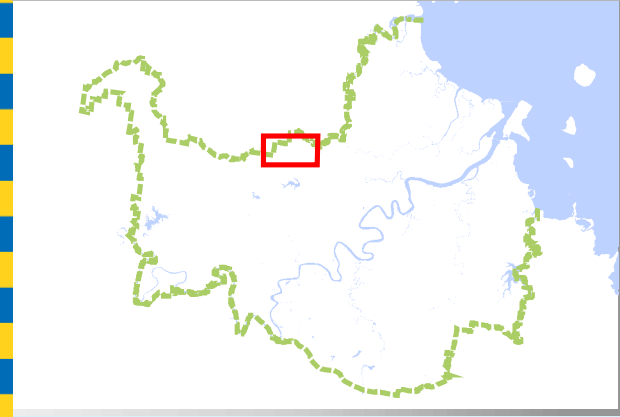
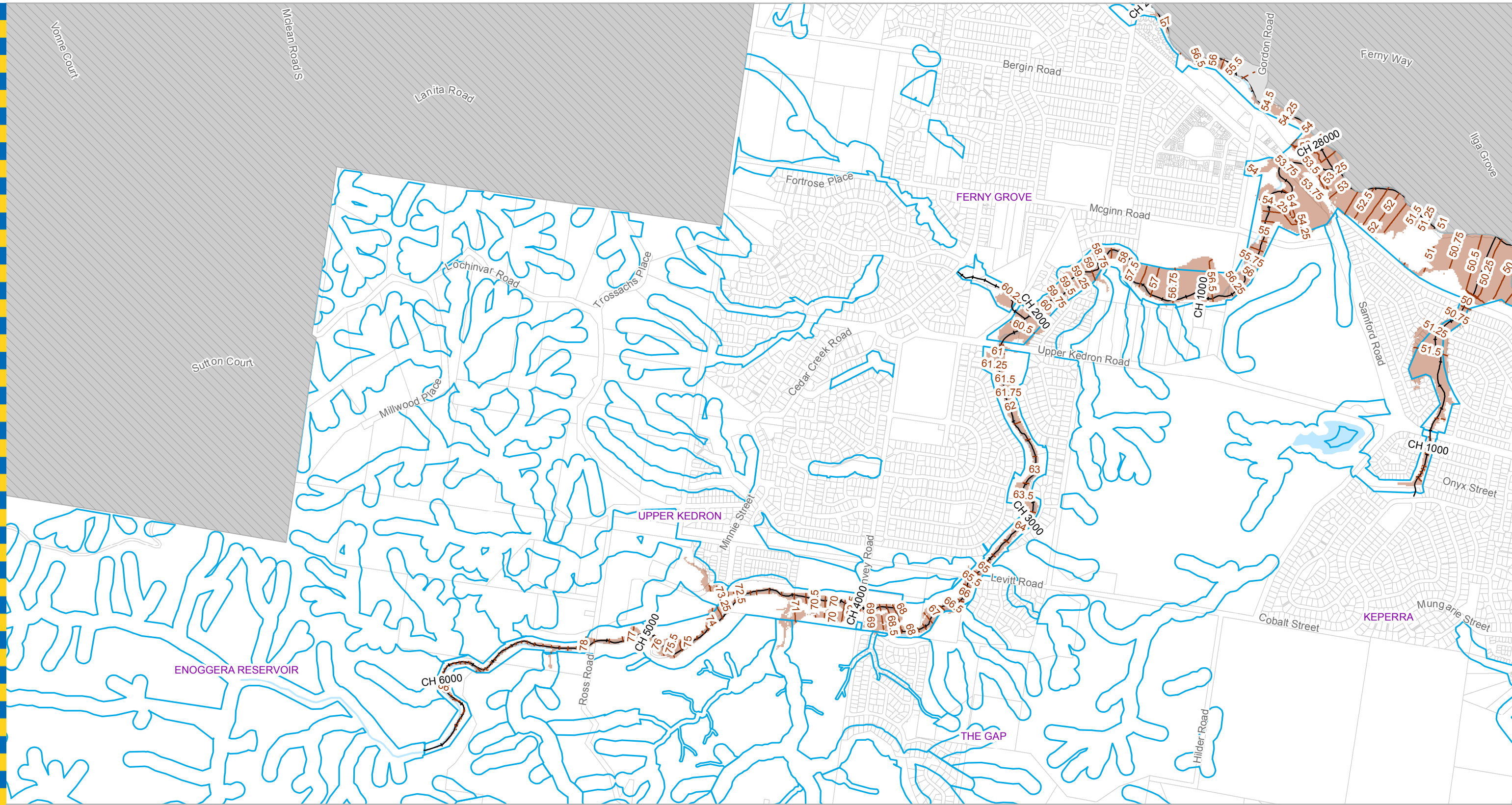
For Information Only - Not Council Policy



Dedicated to a better Brisbane

D.3
Kedron Brook
10% AEP Water Level Map
 Ultimate Scenario
 Map 6 of 6

GIM - 1200074 - 071



Legend

- Water Level Contour Line (mAHD)
- AMTD Line
- City Plan Waterway Corridors
- Flood Inundation Extent
- Brisbane Airport Corporation. Federal Government Controlled Land
- Moreton Bay Regional Council Area
- Waterway/Waterbody

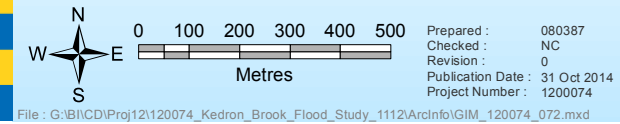
DATA INFORMATION

The flood maps must be read in conjunction with the flood study report and interpreted by a qualified professional engineer. The flood maps are based on the best data available to Brisbane City Council ("Council") at the time the maps were developed. Council, and the copyright owners listed below, give no warranty in relation to the data (including accuracy, reliability, completeness, currency or suitability) presented in these maps and the user uses and relies upon the data in the maps at its own sole risk and liability. Council is not liable for errors or omissions in the flood maps. To the full extent that it is able to do so in law, the Council disclaims all liability (including without limitation, liability in negligence) for any loss, damage or costs (including indirect and consequential loss and damage), caused by or arising from anyone using or relying on the data contained in the flood maps for any purpose whatsoever.

©Brisbane City Council 2014 (Unless stated below)
 Cadastre © 2006 Department of Natural Resources and Mines 2009 NAVTEQ Street Data
 © 2008 NAVTEQ; 2007 Aerial Imagery ©2007 Furgo Spatial Solutions; 2005 Aerial Imagery ©2005 QASCO; 2005 Brisway © 2009 Melway Publishing; 2005 DigitalGlobe Quickbird Satellite Imagery © 2005 DigitalGlobe; 2002 Contours © 2002 AAMHatch

Prepared by:
 Brisbane City Council
 City Projects Office
 GPO Box 1434
 Brisbane Qld 4001

For more information
 visit www.brisbane.qld.gov.au
 or call (07) 3403 8888



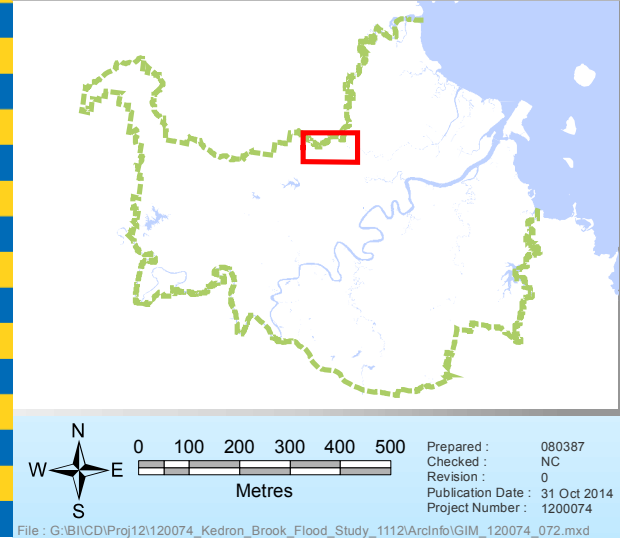
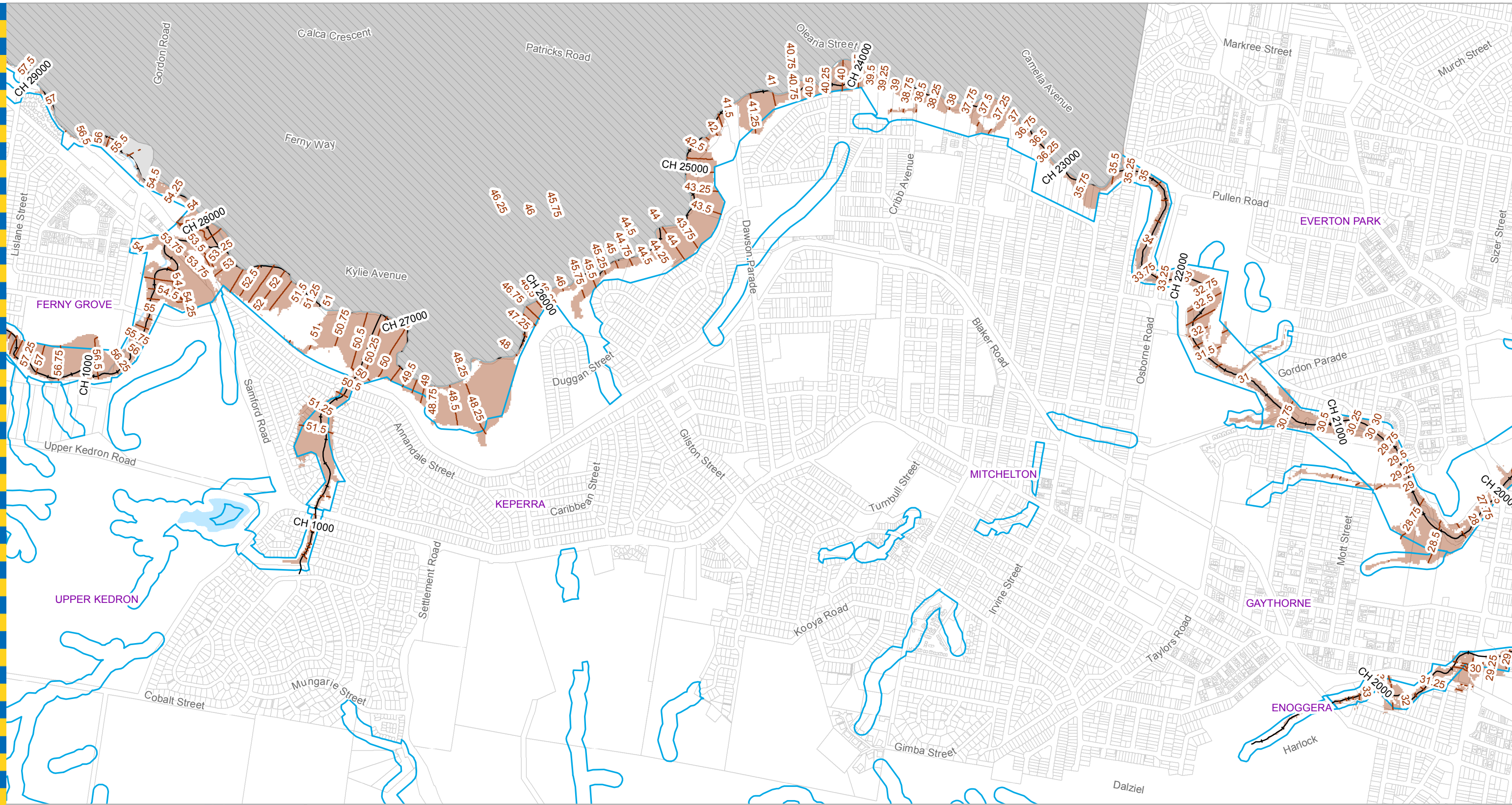
For Information Only - Not Council Policy



Dedicated to a better Brisbane

D.4
Kedron Brook
5% AEP Water Level Map
 Ultimate Scenario
 Map 1 of 6

GIM - 1200074 - 072



Legend

- Water Level Contour Line (mAHD)
- AMTD Line
- City Plan Waterway Corridors
- Flood Inundation Extent
- Brisbane Airport Corporation. Federal Government Controlled Land
- Moreton Bay Regional Council Area
- Waterway/Waterbody

DATA INFORMATION

The flood maps must be read in conjunction with the flood study report and interpreted by a qualified professional engineer. The flood maps are based on the best data available to Brisbane City Council ("Council") at the time the maps were developed. Council, and the copyright owners listed below, give no warranty in relation to the data (including accuracy, reliability, completeness, currency or suitability) presented in these maps and the user uses and relies upon the data in the maps at its own sole risk and liability. Council is not liable for errors or omissions in the flood maps. To the full extent that it is able to do so in law, the Council disclaims all liability (including without limitation, liability in negligence) for any loss, damage or costs (including indirect and consequential loss and damage), caused by or arising from anyone using or relying on the data contained in the flood maps for any purpose whatsoever.

©Brisbane City Council 2014 (Unless stated below)
 Cadastre © 2006 Department of Natural Resources and Mines 2009 NAVTEQ Street Data
 © 2008 NAVTEQ; 2007 Aerial Imagery ©2007 Furgio Spatial Solutions; 2005 Aerial Imagery ©2005 QASCO; 2005 Brisway © 2009 Melway Publishing; 2005 DigitalGlobe Quickbird Satellite Imagery © 2005 DigitalGlobe; 2002 Contours © 2002 AAMHatch

Prepared by:
 Brisbane City Council
 City Projects Office
 GPO Box 1434
 Brisbane Qld 4001

For more information
 visit www.brisbane.qld.gov.au
 or call (07) 3403 8888

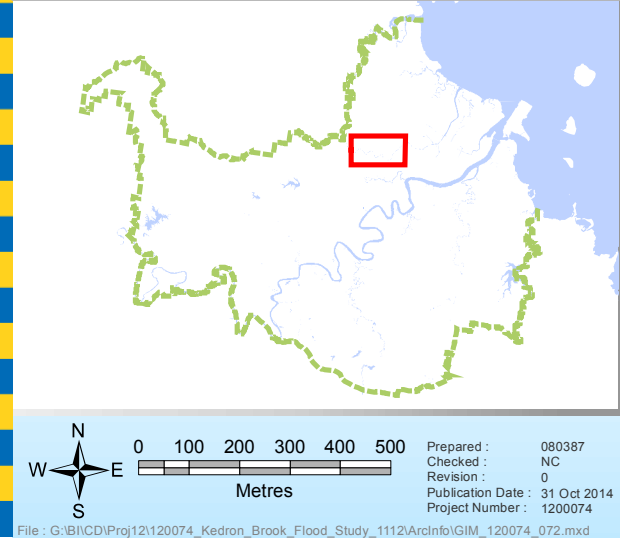
For Information Only - Not Council Policy



Dedicated to a better Brisbane

D.4
Kedron Brook
5% AEP Water Level Map
 Ultimate Scenario
 Map 2 of 6

GIM - 1200074 - 072



- Legend**
- Water Level Contour Line (mAHD)
 - +— AMTD Line
 - City Plan Waterway Corridors
 - Flood Inundation Extent
 - Brisbane Airport Corporation. Federal Government Controlled Land
 - Moreton Bay Regional Council Area
 - Waterway/Waterbody

DATA INFORMATION
 The flood maps must be read in conjunction with the flood study report and interpreted by a qualified professional engineer. The flood maps are based on the best data available to Brisbane City Council ("Council") at the time the maps were developed. Council, and the copyright owners listed below, give no warranty in relation to the data (including accuracy, reliability, completeness, currency or suitability) presented in these maps and the user uses and relies upon the data in the maps at its own sole risk and liability. Council is not liable for errors or omissions in the flood maps. To the full extent that it is able to do so in law, the Council disclaims all liability (including without limitation, liability in negligence) for any loss, damage or costs (including indirect and consequential loss and damage), caused by or arising from anyone using or relying on the data contained in the flood maps for any purpose whatsoever.
 ©Brisbane City Council 2014 (Unless stated below)
 Cadastre © 2006 Department of Natural Resources and Mines 2009 NAVTEQ Street Data © 2008 NAVTEQ; 2007 Aerial Imagery ©2007 Furgo Spatial Solutions; 2005 Aerial Imagery ©2005 QASCO; 2005 Brisway © 2009 Melway Publishing; 2005 DigitalGlobe Quickbird Satellite Imagery © 2005 DigitalGlobe; 2002 Contours © 2002 AAMHatch

Prepared by:
 Brisbane City Council
 City Projects Office
 GPO Box 1434
 Brisbane Qld 4001

For more information
 visit www.brisbane.qld.gov.au
 or call (07) 3403 8888

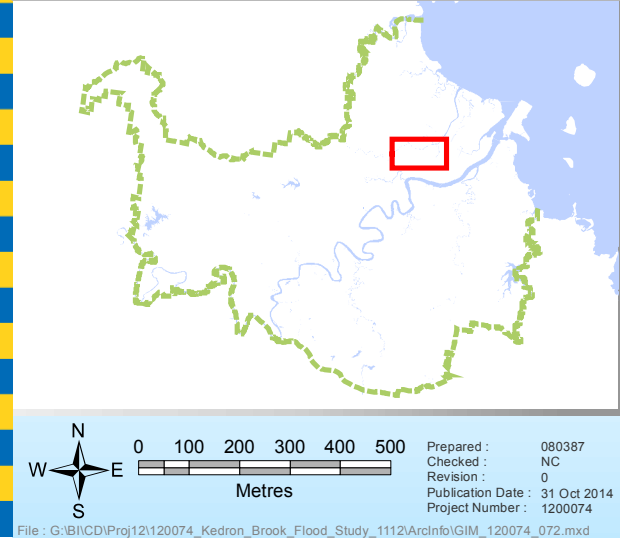
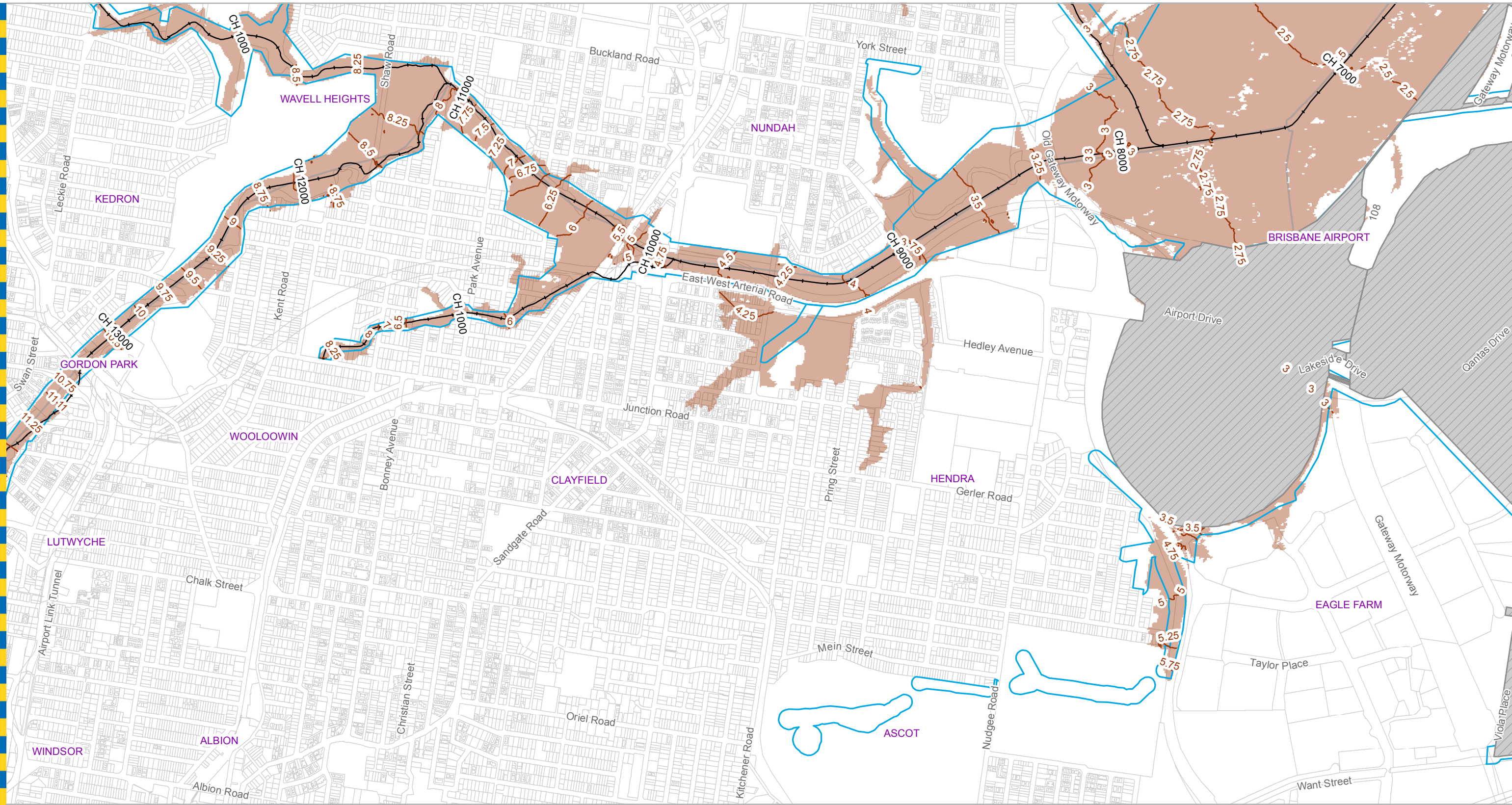
For Information Only - Not Council Policy



Dedicated to a better Brisbane

D.4
Kedron Brook
5% AEP Water Level Map
 Ultimate Scenario
 Map 3 of 6

GIM - 1200074 - 072



- Legend**
- Water Level Contour Line (mAHD)
 - +— AMTD Line
 - City Plan Waterway Corridors
 - Flood Inundation Extent
 - Brisbane Airport Corporation. Federal Government Controlled Land
 - Moreton Bay Regional Council Area
 - Waterway/Waterbody

DATA INFORMATION
 The flood maps must be read in conjunction with the flood study report and interpreted by a qualified professional engineer. The flood maps are based on the best data available to Brisbane City Council ("Council") at the time the maps were developed. Council, and the copyright owners listed below, give no warranty in relation to the data (including accuracy, reliability, completeness, currency or suitability) presented in these maps and the user uses and relies upon the data in the maps at its own sole risk and liability. Council is not liable for errors or omissions in the flood maps. To the full extent that it is able to do so in law, the Council disclaims all liability (including without limitation, liability in negligence) for any loss, damage or costs (including indirect and consequential loss and damage), caused by or arising from anyone using or relying on the data contained in the flood maps for any purpose whatsoever.
 ©Brisbane City Council 2014 (Unless stated below)
 Cadastre © 2006 Department of Natural Resources and Mines 2009 NAVTEQ Street Data © 2008 NAVTEQ; 2007 Aerial Imagery ©2007 Furgio Spatial Solutions; 2005 Aerial Imagery ©2005 QASCO; 2005 Brisway © 2009 Melway Publishing; 2005 DigitalGlobe Quickbird Satellite Imagery © 2005 DigitalGlobe; 2002 Contours © 2002 AAMHatch

Prepared by:
 Brisbane City Council
 City Projects Office
 GPO Box 1434
 Brisbane Qld 4001

For more information
 visit www.brisbane.qld.gov.au
 or call (07) 3403 8888

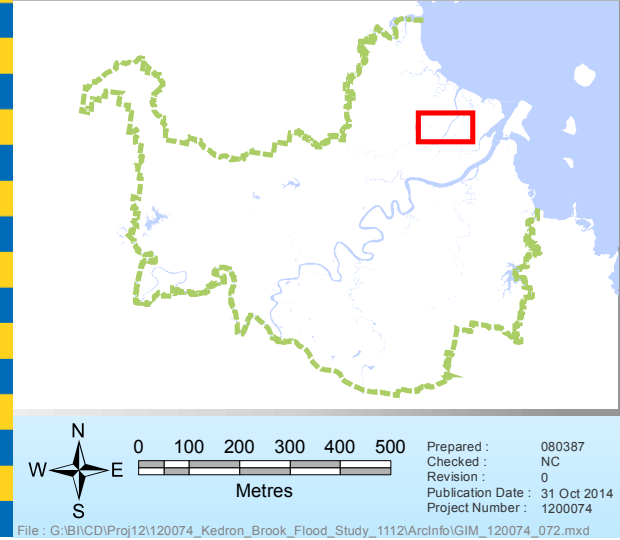
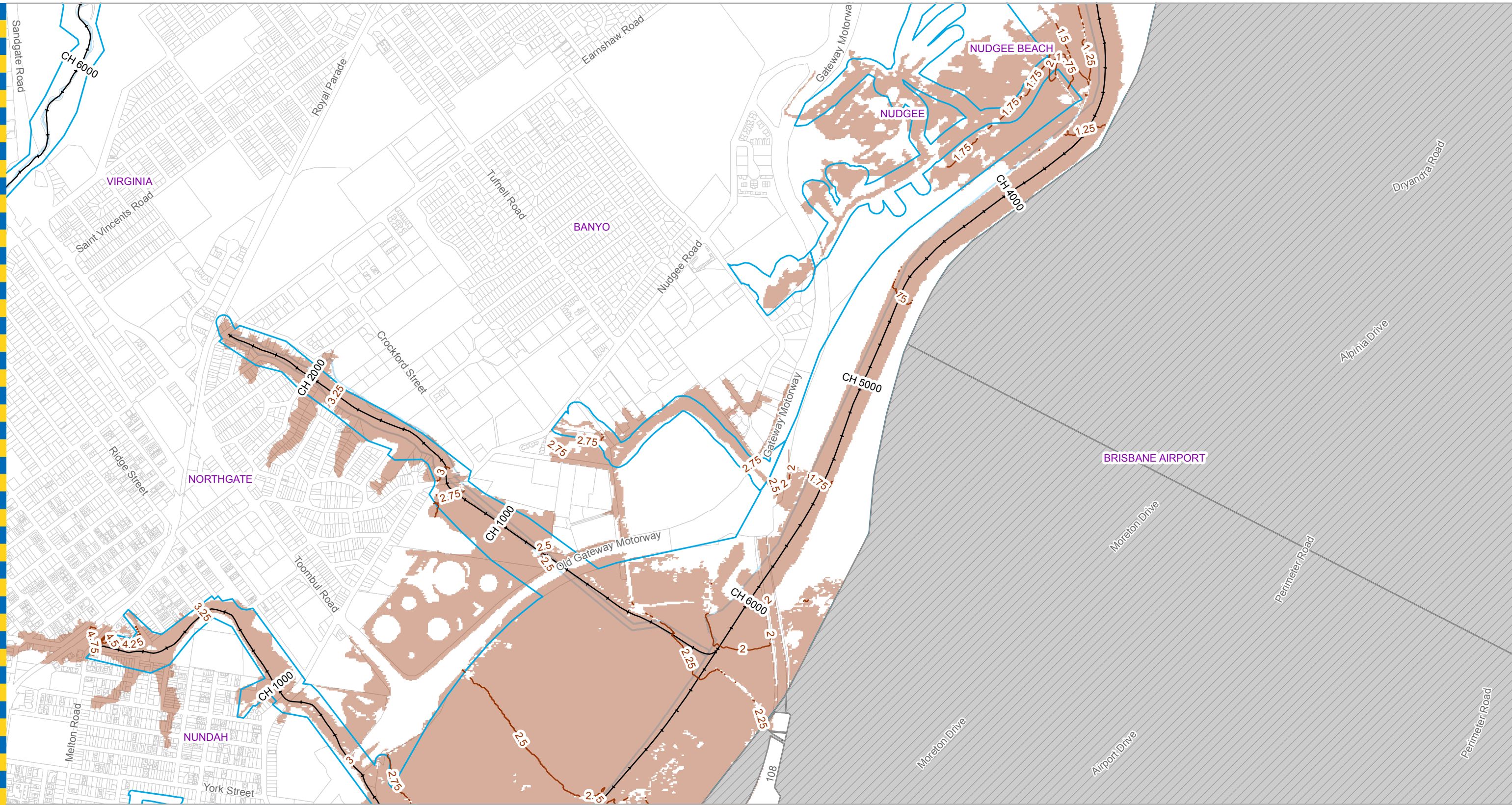
For Information Only - Not Council Policy



Dedicated to a better Brisbane

D.4
Kedron Brook
5% AEP Water Level Map
 Ultimate Scenario
 Map 4 of 6

GIM - 1200074 - 072



- Legend**
- Water Level Contour Line (mAHD)
 - AMTD Line
 - City Plan Waterway Corridors
 - Flood Inundation Extent
 - Brisbane Airport Corporation. Federal Government Controlled Land
 - Moreton Bay Regional Council Area
 - Waterway/Waterbody

DATA INFORMATION
 The flood maps must be read in conjunction with the flood study report and interpreted by a qualified professional engineer. The flood maps are based on the best data available to Brisbane City Council ("Council") at the time the maps were developed. Council, and the copyright owners listed below, give no warranty in relation to the data (including accuracy, reliability, completeness, currency or suitability) presented in these maps and the user uses and relies upon the data in the maps at its own sole risk and liability. Council is not liable for errors or omissions in the flood maps. To the full extent that it is able to do so in law, the Council disclaims all liability (including without limitation, liability in negligence) for any loss, damage or costs (including indirect and consequential loss and damage), caused by or arising from anyone using or relying on the data contained in the flood maps for any purpose whatsoever.
 ©Brisbane City Council 2014 (Unless stated below)
 Cadastre © 2006 Department of Natural Resources and Mines 2009 NAVTEQ Street Data © 2008 NAVTEQ; 2007 Aerial Imagery ©2007 Furgo Spatial Solutions; 2005 Aerial Imagery ©2005 QASCO; 2005 Brisway © 2009 Melway Publishing; 2005 DigitalGlobe Quickbird Satellite Imagery © 2005 DigitalGlobe; 2002 Contours © 2002 AAMHatch

Prepared by:
 Brisbane City Council
 City Projects Office
 GPO Box 1434
 Brisbane Qld 4001

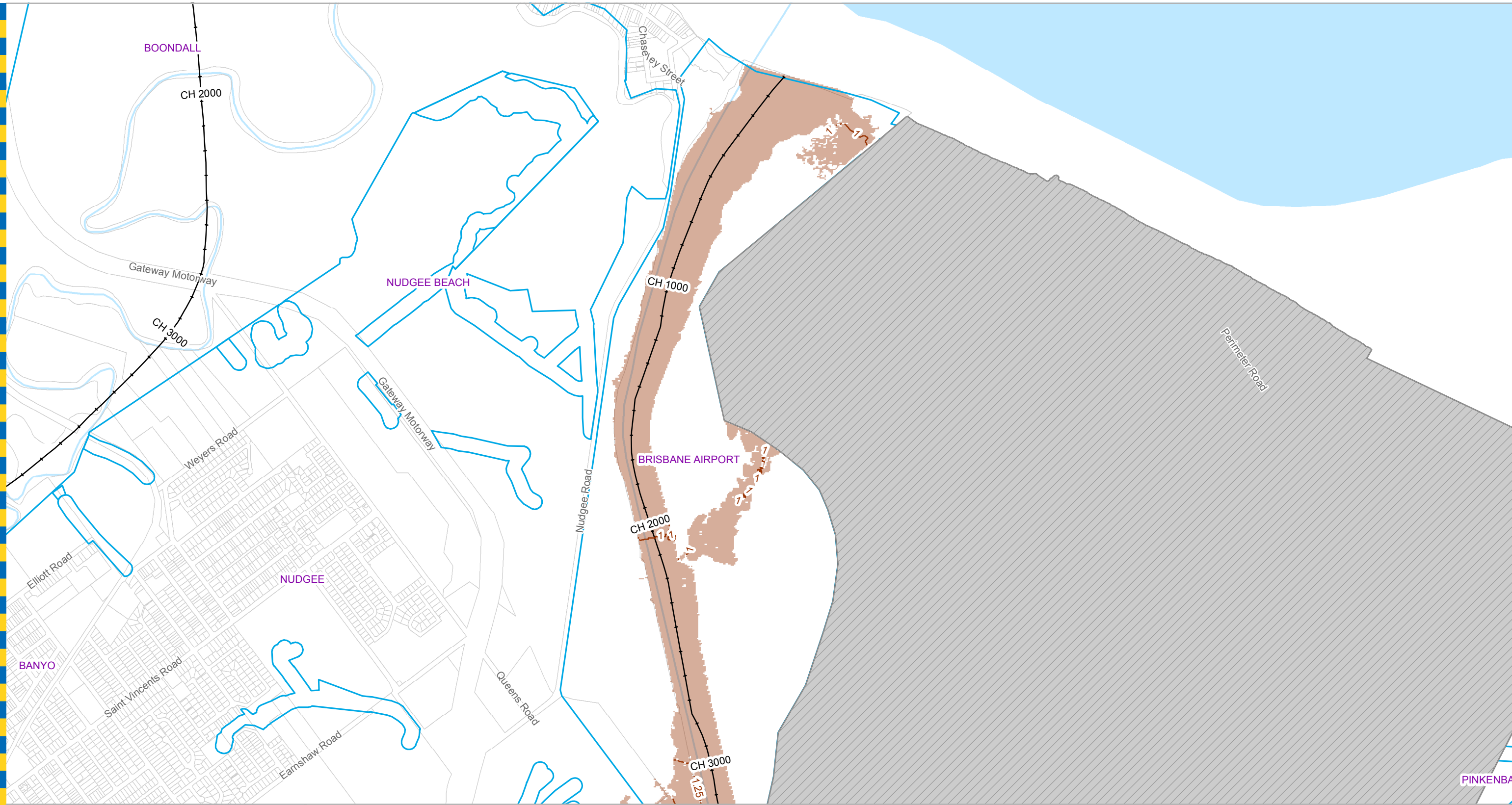
For more information
 visit www.brisbane.qld.gov.au
 or call (07) 3403 8888

For Information Only - Not Council Policy



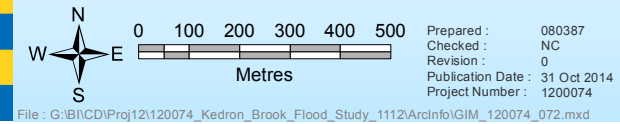
Dedicated to a better Brisbane

D.4
Kedron Brook
5% AEP Water Level Map
 Ultimate Scenario
 Map 5 of 6



- Legend**
- Water Level Contour Line (mAHD)
 - AMTD Line
 - City Plan Waterway Corridors
 - Flood Inundation Extent
 - Brisbane Airport Corporation. Federal Government Controlled Land
 - Moreton Bay Regional Council Area
 - Waterway/Waterbody

DATA INFORMATION
 The flood maps must be read in conjunction with the flood study report and interpreted by a qualified professional engineer. The flood maps are based on the best data available to Brisbane City Council ("Council") at the time the maps were developed. Council, and the copyright owners listed below, give no warranty in relation to the data (including accuracy, reliability, completeness, currency or suitability) presented in these maps and the user uses and relies upon the data in the maps at its own sole risk and liability. Council is not liable for errors or omissions in the flood maps. To the full extent that it is able to do so in law, the Council disclaims all liability (including without limitation, liability in negligence) for any loss, damage or costs (including indirect and consequential loss and damage), caused by or arising from anyone using or relying on the data contained in the flood maps for any purpose whatsoever.
 ©Brisbane City Council 2014 (Unless stated below)
 Cadastre © 2006 Department of Natural Resources and Mines 2009 NAVTEQ Street Data © 2008 NAVTEQ; 2007 Aerial Imagery ©2007 Furgo Spatial Solutions; 2005 Aerial Imagery ©2005 QASCO; 2005 Brisway © 2009 Melway Publishing; 2005 DigitalGlobe Quickbird Satellite Imagery © 2005 DigitalGlobe; 2002 Contours © 2002 AAMHatch



Prepared by:
 Brisbane City Council
 City Projects Office
 GPO Box 1434
 Brisbane Qld 4001

For more information
 visit www.brisbane.qld.gov.au
 or call (07) 3403 8888

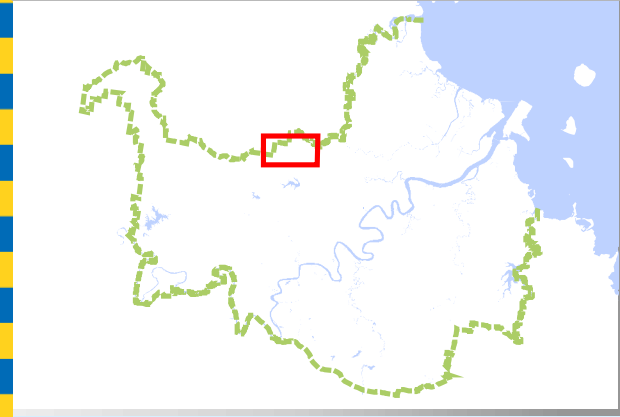
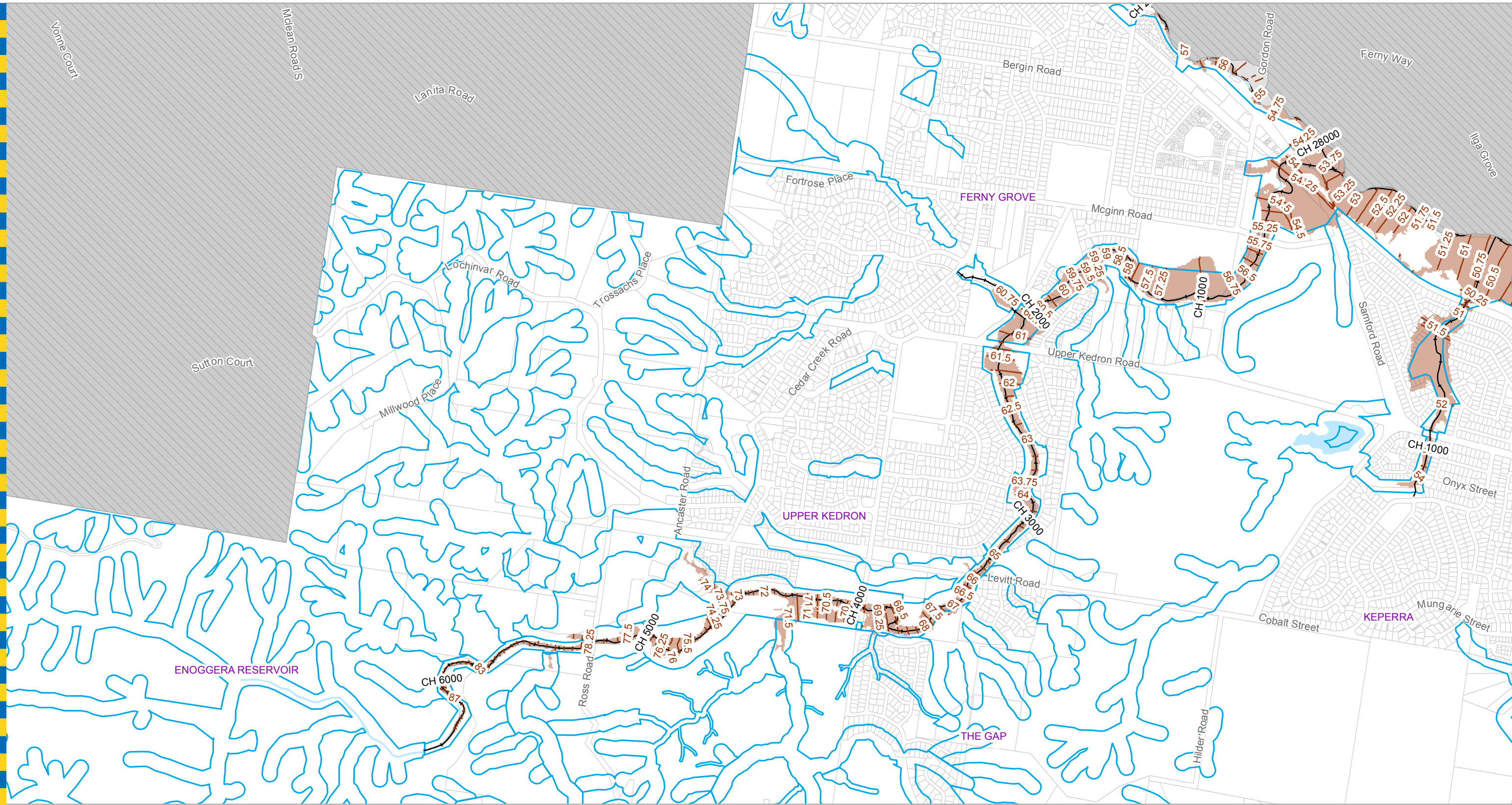
For Information Only - Not Council Policy



Dedicated to a better Brisbane

D.4
Kedron Brook
5% AEP Water Level Map
 Ultimate Scenario
 Map 6 of 6

GIM - 1200074 - 072



Legend

- Water Level Contour Line (mAHD)
- AMTD Line
- City Plan Waterway Corridors
- Flood Inundation Extent
- Brisbane Airport Corporation. Federal Government Controlled Land
- Moreton Bay Regional Council Area
- Waterway/Waterbody

DATA INFORMATION

The flood maps must be read in conjunction with the flood study report and interpreted by a qualified professional engineer. The flood maps are based on the best data available to Brisbane City Council ("Council") at the time the maps were developed. Council, and the copyright owners listed below, give no warranty in relation to the data (including accuracy, reliability, completeness, currency or suitability) presented in these maps and the user uses and relies upon the data in the maps at its own sole risk and liability. Council is not liable for errors or omissions in the flood maps. To the full extent that it is able to do so in law, the Council disclaims all liability (including without limitation, liability in negligence) for any loss, damage or costs (including indirect and consequential loss and damage), caused by or arising from anyone using or relying on the data contained in the flood maps for any purpose whatsoever.

©Brisbane City Council 2014 (Unless stated below)
 Cadastre © 2006 Department of Natural Resources and Mines 2009 NAVTEQ Street Data
 © 2008 NAVTEQ; 2007 Aerial Imagery ©2007 Furgo Spatial Solutions; 2005 Aerial Imagery ©2005 QASCO; 2005 Brisway © 2009 Melway Publishing; 2005 DigitalGlobe Quickbird Satellite Imagery © 2005 DigitalGlobe; 2002 Contours © 2002 AAMHatch

Prepared by:
 Brisbane City Council
 City Projects Office
 GPO Box 1434
 Brisbane Qld 4001

For more information
 visit www.brisbane.qld.gov.au
 or call (07) 3403 8888

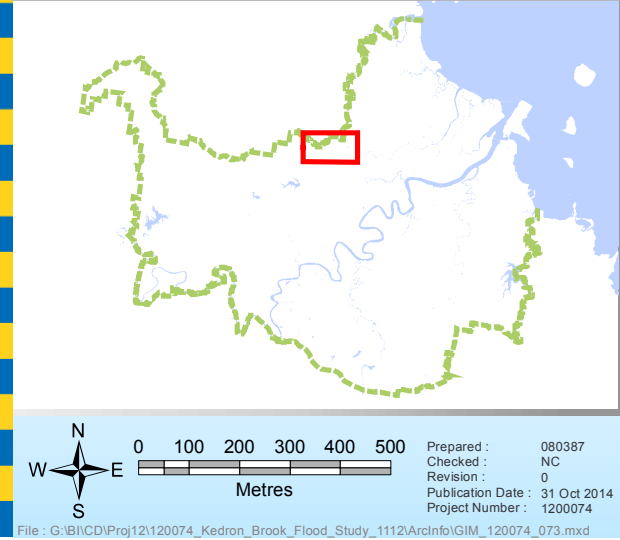
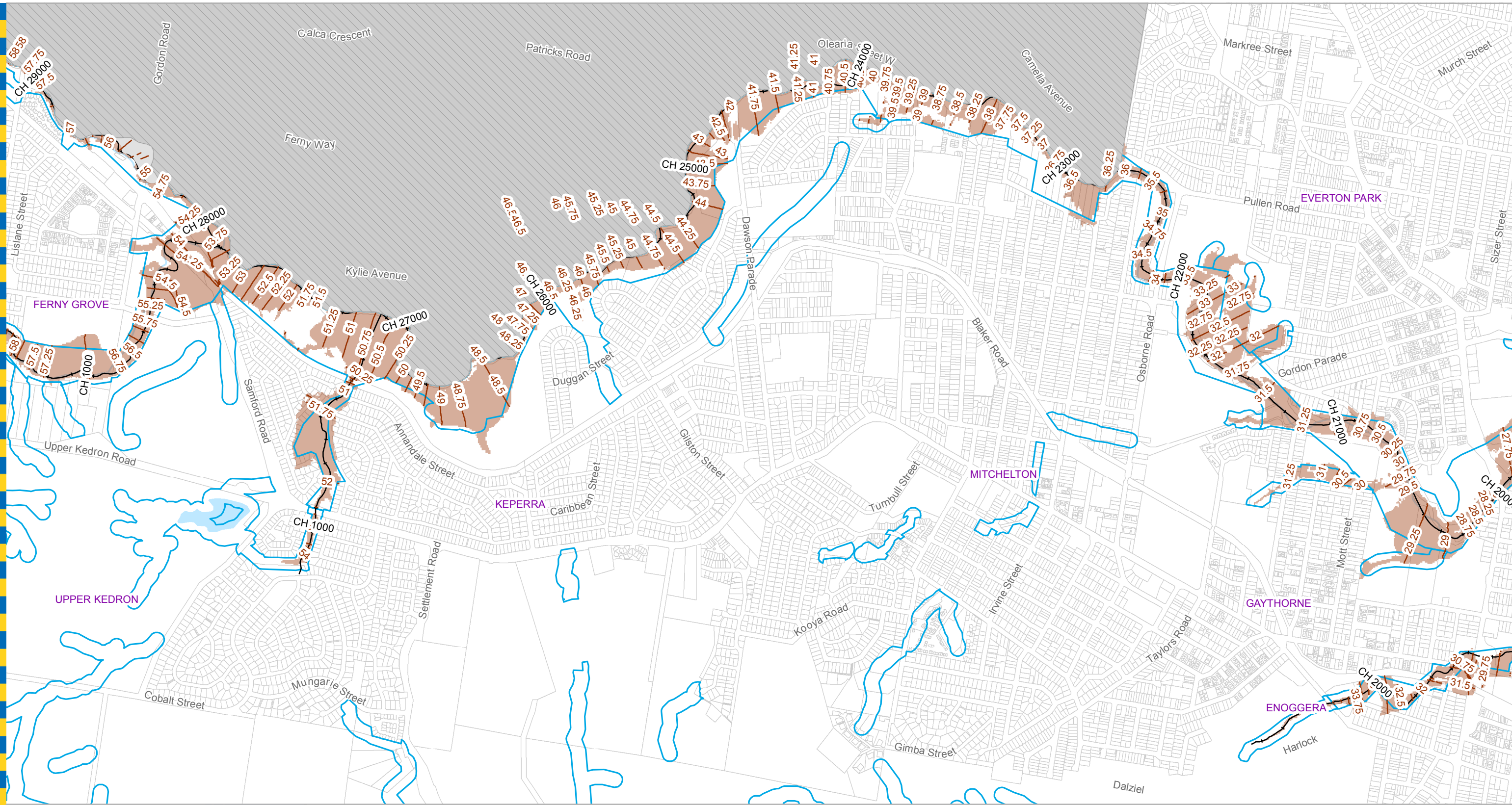
For Information Only - Not Council Policy



Dedicated to a better Brisbane

D.5
Kedron Brook
2% AEP Water Level Map
 Ultimate Scenario
 Map 1 of 6

Prepared: 080387
 Checked: NC
 Revision: 0
 Publication Date: 31 Oct 2014
 Project Number: 1200074
 File: G:\B\ICD\Proj12\120074_Kedron_Brook_Flood_Study_1112\ArcInfo\GIM_120074_073.mxd



Legend

- Water Level Contour Line (mAHD)
- AMTD Line
- City Plan Waterway Corridors
- Flood Inundation Extent
- Brisbane Airport Corporation. Federal Government Controlled Land
- Moreton Bay Regional Council Area
- Waterway/Waterbody

DATA INFORMATION

The flood maps must be read in conjunction with the flood study report and interpreted by a qualified professional engineer. The flood maps are based on the best data available to Brisbane City Council ("Council") at the time the maps were developed. Council, and the copyright owners listed below, give no warranty in relation to the data (including accuracy, reliability, completeness, currency or suitability) presented in these maps and the user uses and relies upon the data in the maps at its own sole risk and liability. Council is not liable for errors or omissions in the flood maps. To the full extent that it is able to do so in law, the Council disclaims all liability (including without limitation, liability in negligence) for any loss, damage or costs (including indirect and consequential loss and damage), caused by or arising from anyone using or relying on the data contained in the flood maps for any purpose whatsoever.

©Brisbane City Council 2014 (Unless stated below)
 Cadastre © 2006 Department of Natural Resources and Mines 2009 NAVTEQ Street Data
 © 2008 NAVTEQ; 2007 Aerial Imagery ©2007 Furgio Spatial Solutions; 2005 Aerial Imagery ©2005 QASCO; 2005 Brisway © 2009 Melway Publishing; 2005 DigitalGlobe Quickbird Satellite Imagery © 2005 DigitalGlobe; 2002 Contours © 2002 AAMHatch

Prepared by:
 Brisbane City Council
 City Projects Office
 GPO Box 1434
 Brisbane Qld 4001

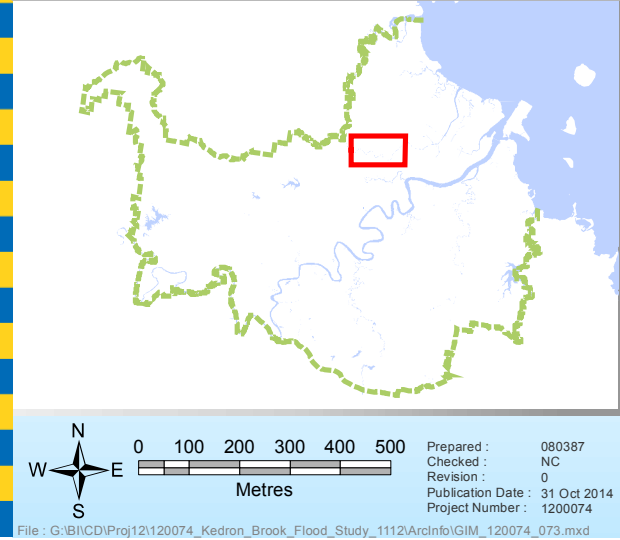
For more information
 visit www.brisbane.qld.gov.au
 or call (07) 3403 8888

For Information Only - Not Council Policy



Dedicated to a better Brisbane

D.5
Kedron Brook
2% AEP Water Level Map
 Ultimate Scenario
 Map 2 of 6



- Legend**
- Water Level Contour Line (mAHD)
 - AMTD Line
 - City Plan Waterway Corridors
 - Flood Inundation Extent
 - Brisbane Airport Corporation. Federal Government Controlled Land
 - Moreton Bay Regional Council Area
 - Waterway/Waterbody

DATA INFORMATION
 The flood maps must be read in conjunction with the flood study report and interpreted by a qualified professional engineer. The flood maps are based on the best data available to Brisbane City Council ("Council") at the time the maps were developed. Council, and the copyright owners listed below, give no warranty in relation to the data (including accuracy, reliability, completeness, currency or suitability) presented in these maps and the user uses and relies upon the data in the maps at its own sole risk and liability. Council is not liable for errors or omissions in the flood maps. To the full extent that it is able to do so in law, the Council disclaims all liability (including without limitation, liability in negligence) for any loss, damage or costs (including indirect and consequential loss and damage), caused by or arising from anyone using or relying on the data contained in the flood maps for any purpose whatsoever.
 ©Brisbane City Council 2014 (Unless stated below)
 Cadastre © 2006 Department of Natural Resources and Mines 2009 NAVTEQ Street Data © 2008 NAVTEQ; 2007 Aerial Imagery ©2007 Furgo Spatial Solutions; 2005 Aerial Imagery ©2005 QASCO; 2005 Brisway © 2009 Melway Publishing; 2005 DigitalGlobe Quickbird Satellite Imagery © 2005 DigitalGlobe; 2002 Contours © 2002 AAMHatch

Prepared by:
 Brisbane City Council
 City Projects Office
 GPO Box 1434
 Brisbane Qld 4001

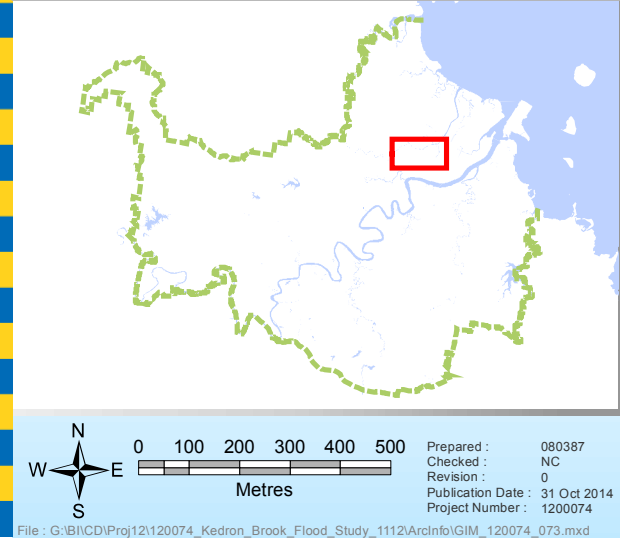
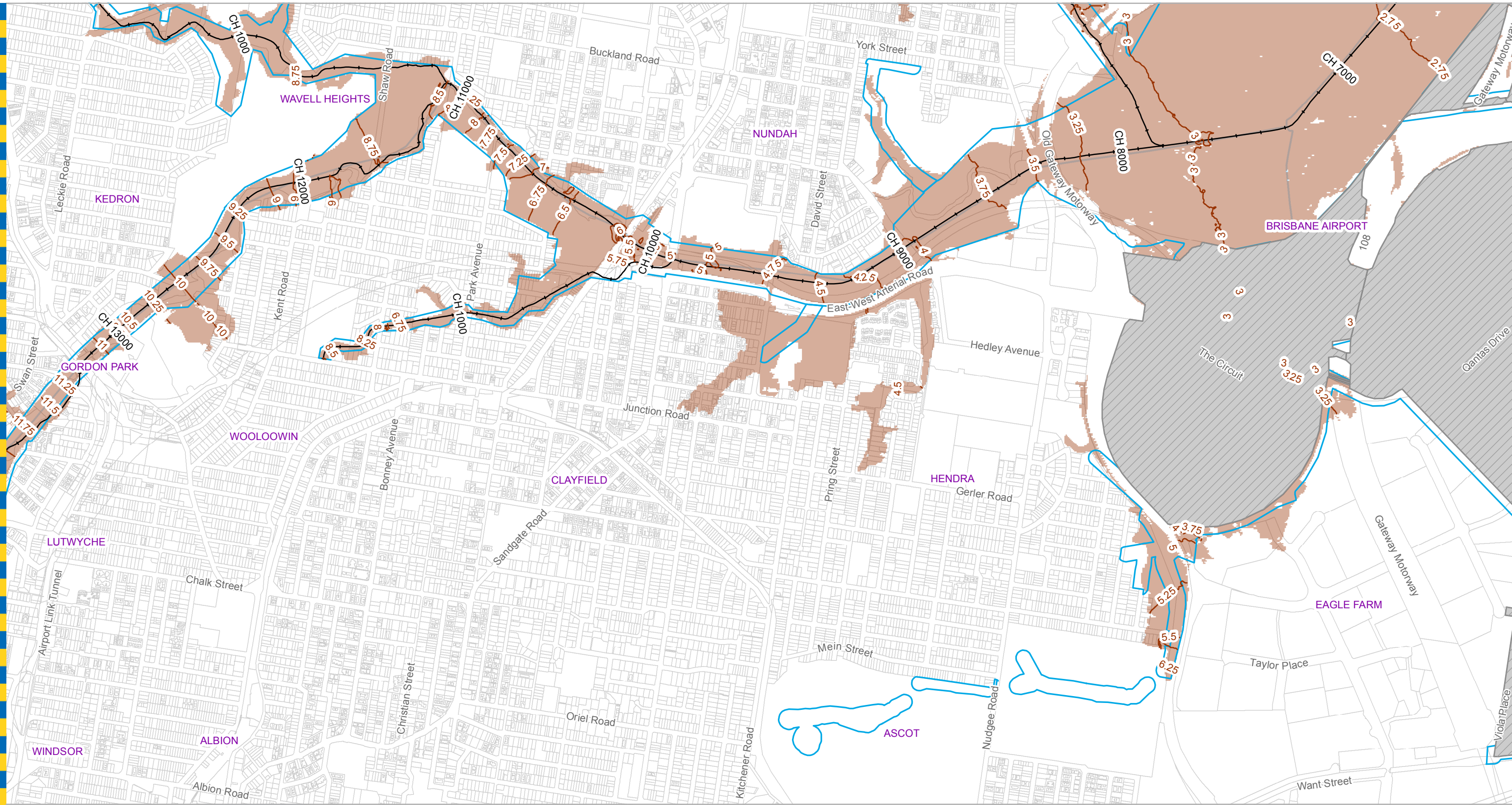
For more information
 visit www.brisbane.qld.gov.au
 or call (07) 3403 8888

For Information Only - Not Council Policy



Dedicated to a better Brisbane

D.5
Kedron Brook
2% AEP Water Level Map
 Ultimate Scenario
 Map 3 of 6



- Legend**
- Water Level Contour Line (mAHD)
 - +— AMTD Line
 - City Plan Waterway Corridors
 - Flood Inundation Extent
 - Brisbane Airport Corporation. Federal Government Controlled Land
 - Moreton Bay Regional Council Area
 - Waterway/Waterbody

DATA INFORMATION
 The flood maps must be read in conjunction with the flood study report and interpreted by a qualified professional engineer. The flood maps are based on the best data available to Brisbane City Council ("Council") at the time the maps were developed. Council, and the copyright owners listed below, give no warranty in relation to the data (including accuracy, reliability, completeness, currency or suitability) presented in these maps and the user uses and relies upon the data in the maps at its own sole risk and liability. Council is not liable for errors or omissions in the flood maps. To the full extent that it is able to do so in law, the Council disclaims all liability (including without limitation, liability in negligence) for any loss, damage or costs (including indirect and consequential loss and damage), caused by or arising from anyone using or relying on the data contained in the flood maps for any purpose whatsoever.
 ©Brisbane City Council 2014 (Unless stated below)
 Cadastre © 2006 Department of Natural Resources and Mines 2009 NAVTEQ Street Data © 2008 NAVTEQ; 2007 Aerial Imagery © 2007 Furgo Spatial Solutions; 2005 Aerial Imagery © 2005 QASCO; 2005 Brisway © 2009 Melway Publishing; 2005 DigitalGlobe Quickbird Satellite Imagery © 2005 DigitalGlobe; 2002 Contours © 2002 AAMHatch

Prepared by:
 Brisbane City Council
 City Projects Office
 GPO Box 1434
 Brisbane Qld 4001

For more information
 visit www.brisbane.qld.gov.au
 or call (07) 3403 8888

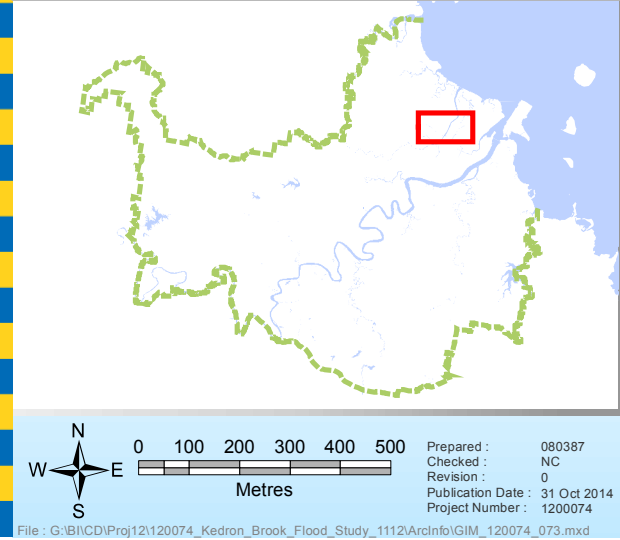
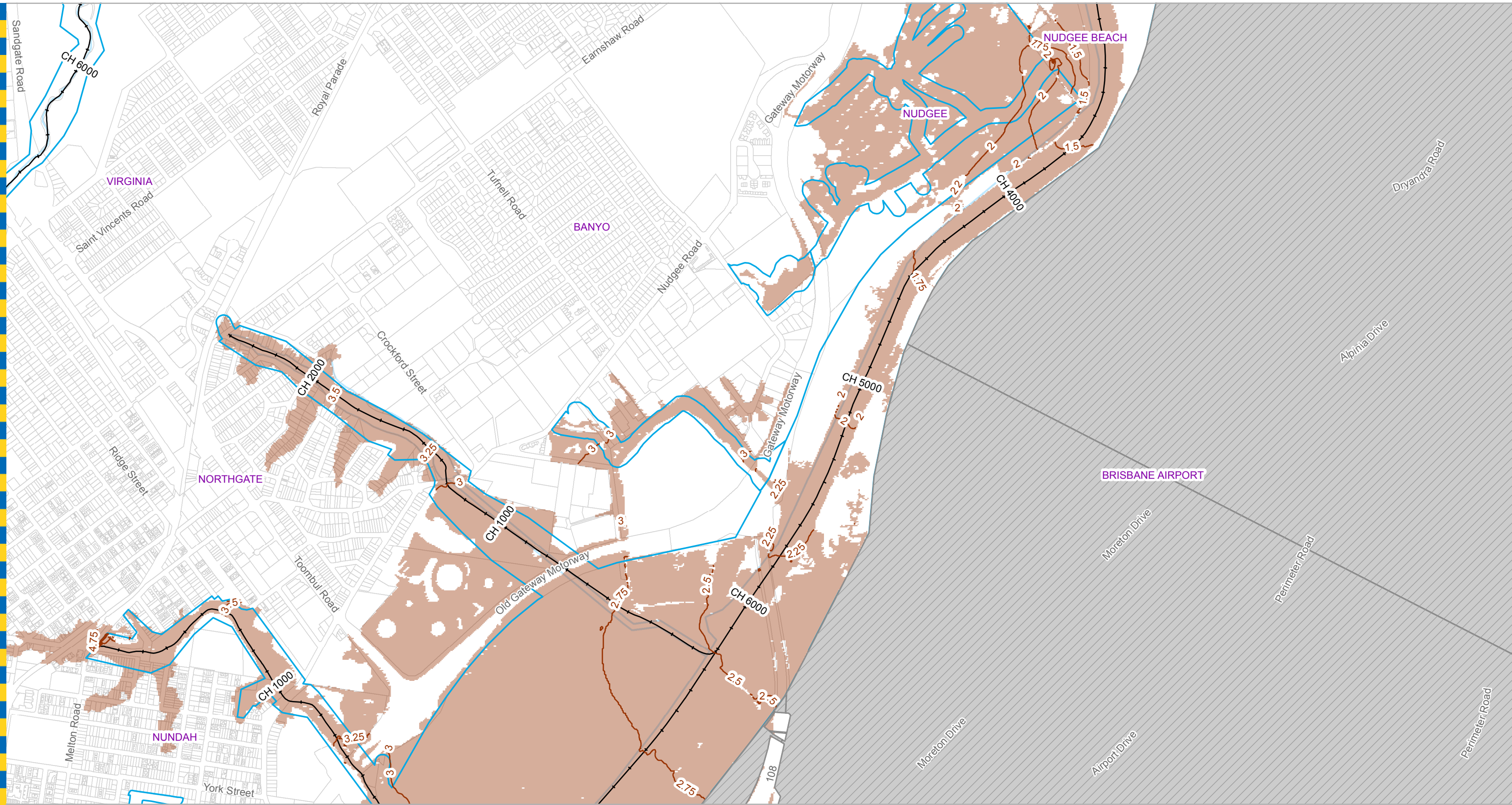
For Information Only - Not Council Policy



Dedicated to a better Brisbane

D.5
Kedron Brook
2% AEP Water Level Map
 Ultimate Scenario
 Map 4 of 6

GIM - 1200074 - 073



- Legend**
- Water Level Contour Line (mAHd)
 - AMTD Line
 - City Plan Waterway Corridors
 - Flood Inundation Extent
 - Brisbane Airport Corporation. Federal Government Controlled Land
 - Moreton Bay Regional Council Area
 - Waterway/Waterbody

DATA INFORMATION
 The flood maps must be read in conjunction with the flood study report and interpreted by a qualified professional engineer. The flood maps are based on the best data available to Brisbane City Council ("Council") at the time the maps were developed. Council, and the copyright owners listed below, give no warranty in relation to the data (including accuracy, reliability, completeness, currency or suitability) presented in these maps and the user uses and relies upon the data in the maps at its own sole risk and liability. Council is not liable for errors or omissions in the flood maps. To the full extent that it is able to do so in law, the Council disclaims all liability (including without limitation, liability in negligence) for any loss, damage or costs (including indirect and consequential loss and damage), caused by or arising from anyone using or relying on the data contained in the flood maps for any purpose whatsoever.
 ©Brisbane City Council 2014 (Unless stated below)
 Cadastre © 2006 Department of Natural Resources and Mines 2009 NAVTEQ Street Data © 2008 NAVTEQ; 2007 Aerial Imagery ©2007 Furgio Spatial Solutions; 2005 Aerial Imagery ©2005 QASCO; 2005 Brisway © 2009 Melway Publishing; 2005 DigitalGlobe Quickbird Satellite Imagery © 2005 DigitalGlobe; 2002 Contours © 2002 AAMHatch

Prepared by:
 Brisbane City Council
 City Projects Office
 GPO Box 1434
 Brisbane Qld 4001

For more information
 visit www.brisbane.qld.gov.au
 or call (07) 3403 8888

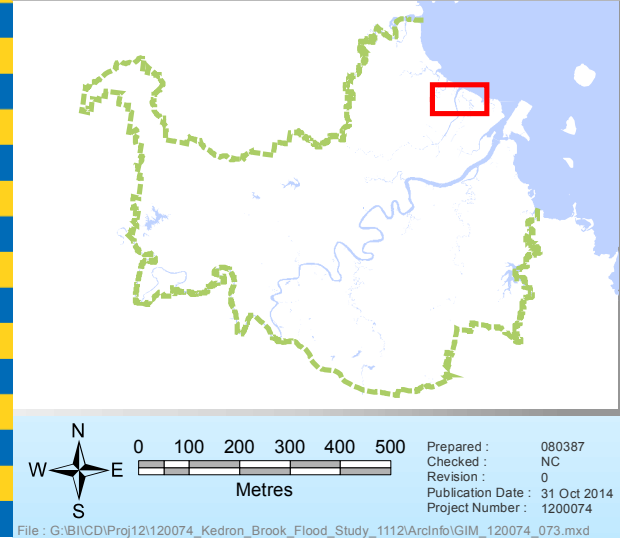
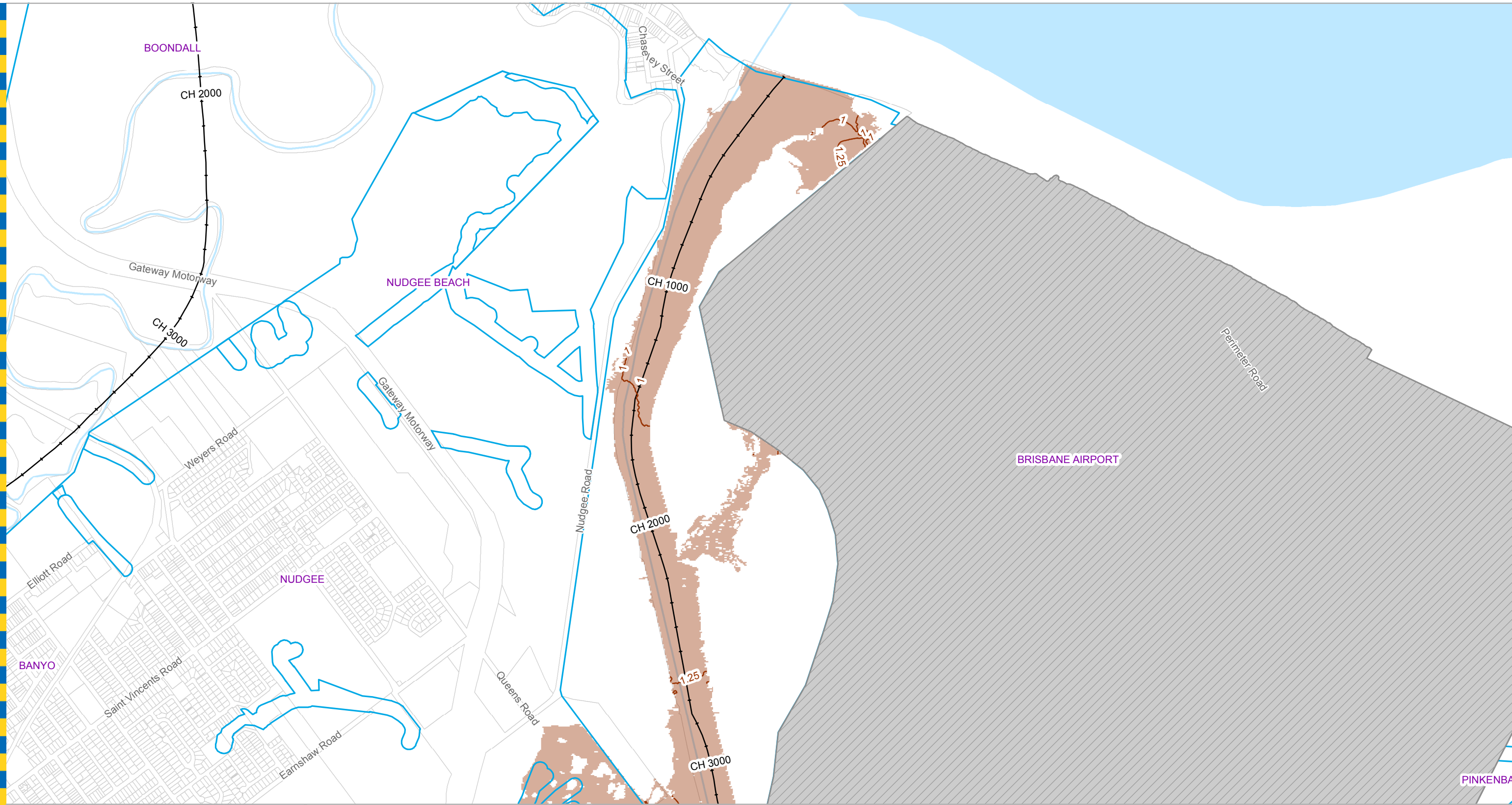
For Information Only - Not Council Policy



Dedicated to a better Brisbane

D.5
Kedron Brook
2% AEP Water Level Map
 Ultimate Scenario
 Map 5 of 6

GIM - 1200074 - 073



- Legend**
- Water Level Contour Line (mAHD)
 - AMTD Line
 - City Plan Waterway Corridors
 - Flood Inundation Extent
 - Brisbane Airport Corporation. Federal Government Controlled Land
 - Moreton Bay Regional Council Area
 - Waterway/Waterbody

DATA INFORMATION
 The flood maps must be read in conjunction with the flood study report and interpreted by a qualified professional engineer. The flood maps are based on the best data available to Brisbane City Council ("Council") at the time the maps were developed. Council, and the copyright owners listed below, give no warranty in relation to the data (including accuracy, reliability, completeness, currency or suitability) presented in these maps and the user uses and relies upon the data in the maps at its own sole risk and liability. Council is not liable for errors or omissions in the flood maps. To the full extent that it is able to do so in law, the Council disclaims all liability (including without limitation, liability in negligence) for any loss, damage or costs (including indirect and consequential loss and damage), caused by or arising from anyone using or relying on the data contained in the flood maps for any purpose whatsoever.
 ©Brisbane City Council 2014 (Unless stated below)
 Cadastre © 2006 Department of Natural Resources and Mines 2009 NAVTEQ Street Data © 2008 NAVTEQ; 2007 Aerial Imagery ©2007 Furgo Spatial Solutions; 2005 Aerial Imagery ©2005 QASCO; 2005 Brisway © 2009 Melway Publishing; 2005 DigitalGlobe Quickbird Satellite Imagery © 2005 DigitalGlobe; 2002 Contours © 2002 AAMHatch

Prepared by:
 Brisbane City Council
 City Projects Office
 GPO Box 1434
 Brisbane Qld 4001

For more information
 visit www.brisbane.qld.gov.au
 or call (07) 3403 8888

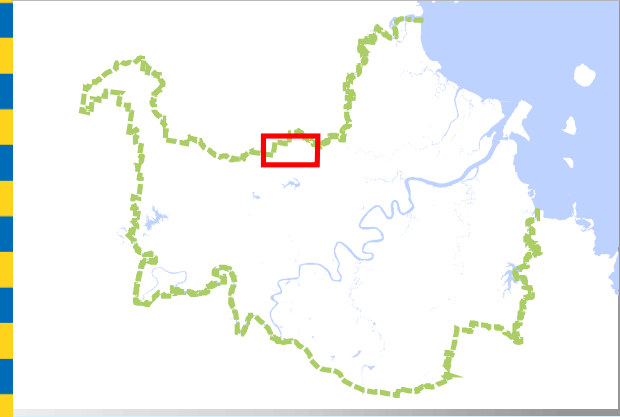
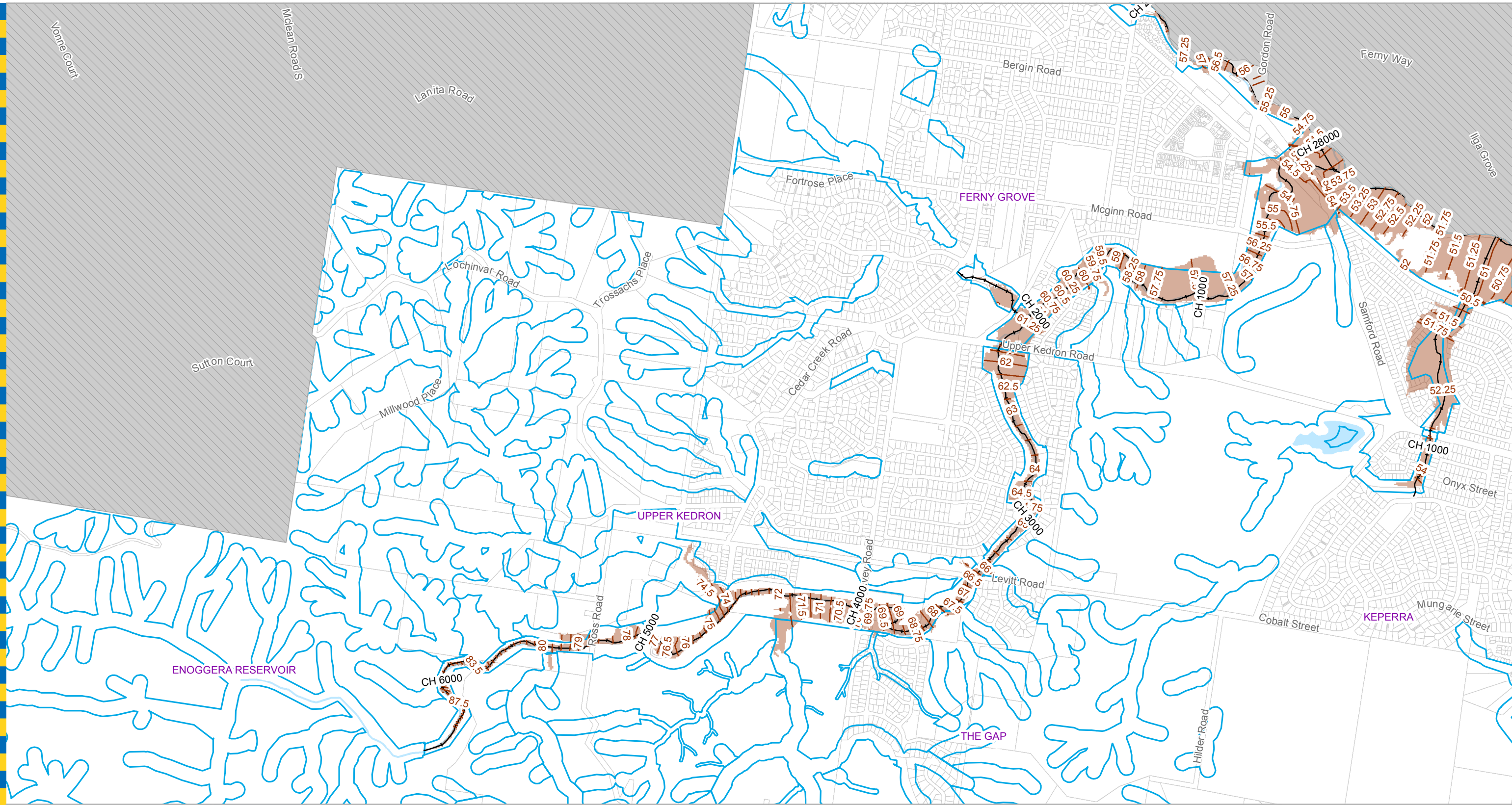
For Information Only - Not Council Policy



Dedicated to a better Brisbane

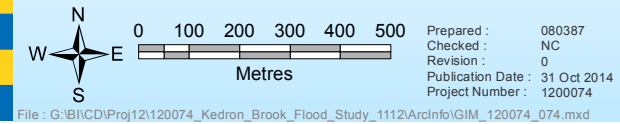
D.5
Kedron Brook
2% AEP Water Level Map
 Ultimate Scenario
 Map 6 of 6

GIM - 1200074 - 073



- Legend**
- Water Level Contour Line (mAHD)
 - AMTD Line
 - City Plan Waterway Corridors
 - Flood Inundation Extent
 - Brisbane Airport Corporation. Federal Government Controlled Land
 - Moreton Bay Regional Council Area
 - Waterway/Waterbody

DATA INFORMATION
 The flood maps must be read in conjunction with the flood study report and interpreted by a qualified professional engineer. The flood maps are based on the best data available to Brisbane City Council ("Council") at the time the maps were developed. Council, and the copyright owners listed below, give no warranty in relation to the data (including accuracy, reliability, completeness, currency or suitability) presented in these maps and the user uses and relies upon the data in the maps at its own sole risk and liability. Council is not liable for errors or omissions in the flood maps. To the full extent that it is able to do so in law, the Council disclaims all liability (including without limitation, liability in negligence) for any loss, damage or costs (including indirect and consequential loss and damage), caused by or arising from anyone using or relying on the data contained in the flood maps for any purpose whatsoever.
 ©Brisbane City Council 2014 (Unless stated below)
 Cadastre © 2006 Department of Natural Resources and Mines 2009 NAVTEQ Street Data © 2008 NAVTEQ; 2007 Aerial Imagery ©2007 Furgo Spatial Solutions; 2005 Aerial Imagery ©2005 QASCO; 2005 Brisway © 2009 Melway Publishing; 2005 DigitalGlobe Quickbird Satellite Imagery © 2005 DigitalGlobe; 2002 Contours © 2002 AAMHatch



Prepared by:
 Brisbane City Council
 City Projects Office
 GPO Box 1434
 Brisbane Qld 4001

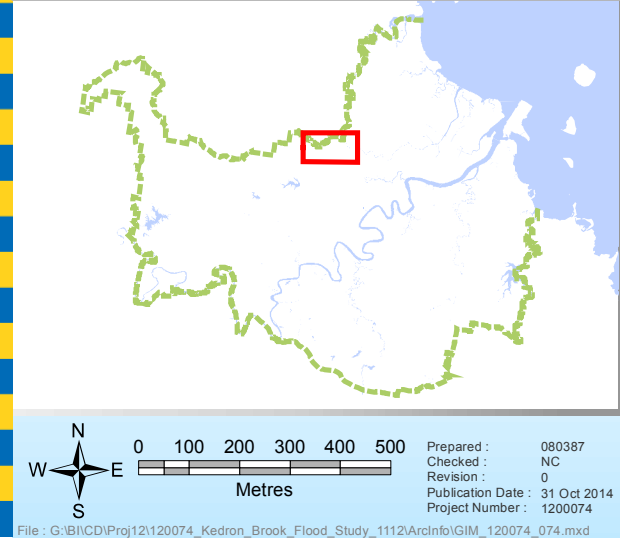
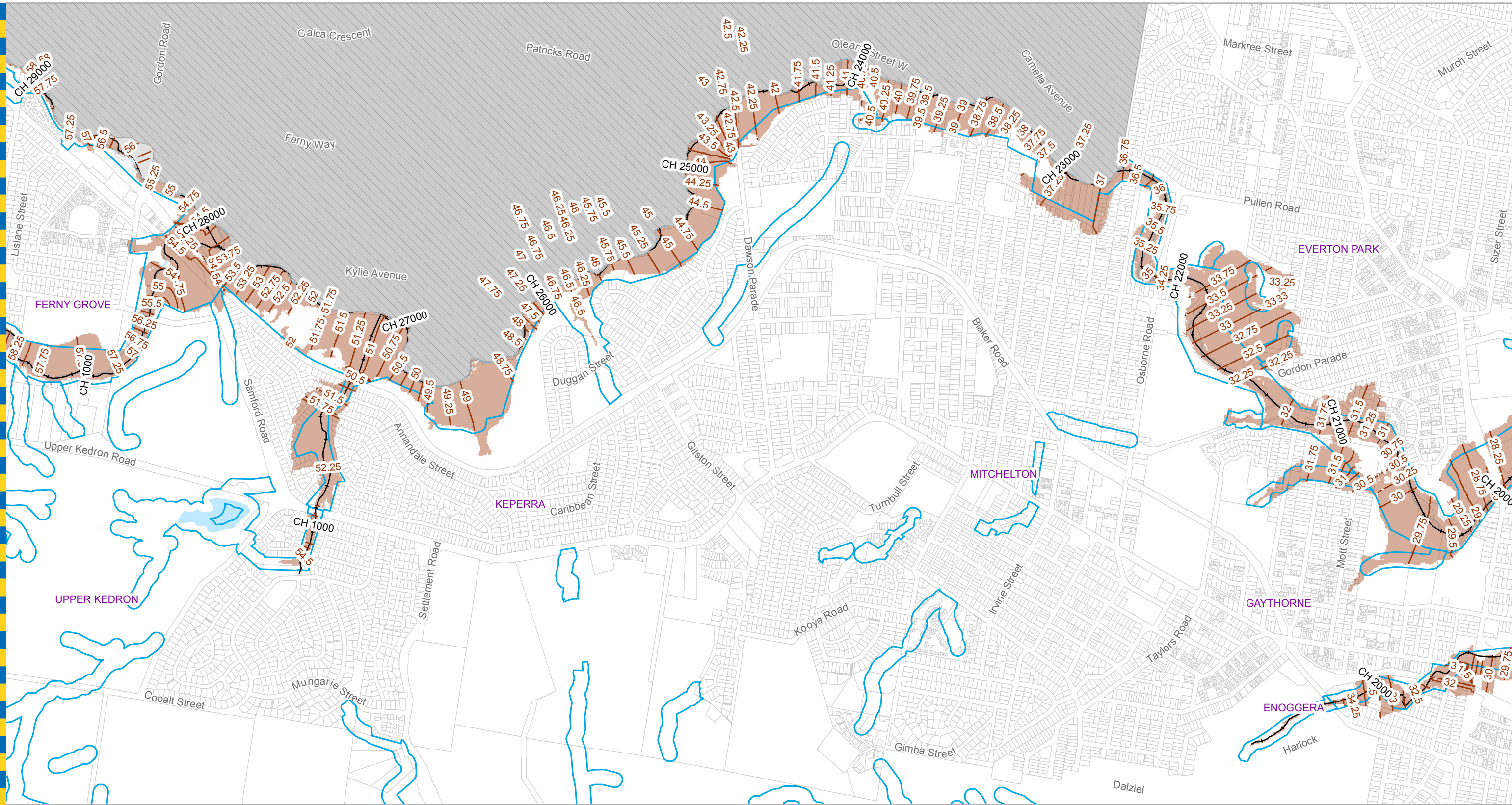
For more information
 visit www.brisbane.qld.gov.au
 or call (07) 3403 8888

For Information Only - Not Council Policy



Dedicated to a better Brisbane

D.6
Kedron Brook
1% AEP Water Level Map
 Ultimate Scenario
 Map 1 of 6



Legend

- Water Level Contour Line (mAHD)
- AMTD Line
- City Plan Waterway Corridors
- Flood Inundation Extent
- Brisbane Airport Corporation. Federal Government Controlled Land
- Moreton Bay Regional Council Area
- Waterway/Waterbody

Prepared by:
 Brisbane City Council
 City Projects Office
 GPO Box 1434
 Brisbane Qld 4001

For more information
 visit www.brisbane.qld.gov.au
 or call (07) 3403 8888

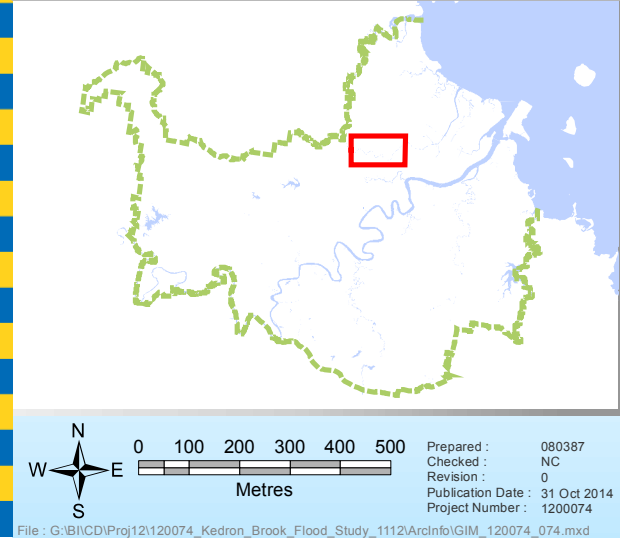
DATA INFORMATION
 The flood maps must be read in conjunction with the flood study report and interpreted by a qualified professional engineer. The flood maps are based on the best data available to Brisbane City Council ("Council") at the time the maps were developed. Council, and the copyright owners listed below, give no warranty in relation to the data (including accuracy, reliability, completeness, currency or suitability) presented in these maps and the user uses and relies upon the data in the maps at its own sole risk and liability. Council is not liable for errors or omissions in the flood maps. To the full extent that it is able to do so in law, the Council disclaims all liability (including without limitation, liability in negligence) for any loss, damage or costs (including indirect and consequential loss and damage), caused by or arising from anyone using or relying on the data contained in the flood maps for any purpose whatsoever.
 ©Brisbane City Council 2014 (Unless stated below)
 Cadastre © 2006 Department of Natural Resources and Mines 2009 NAVTEQ Street Data © 2008 NAVTEQ; 2007 Aerial Imagery © 2007 Furgio Spatial Solutions; 2005 Aerial Imagery © 2005 QASCO; 2005 Brisway © 2009 Melway Publishing; 2005 DigitalGlobe Quickbird Satellite Imagery © 2005 DigitalGlobe; 2002 Contours © 2002 AAMHatch

For Information Only - Not Council Policy



Dedicated to a better Brisbane

D.6
Kedron Brook
1% AEP Water Level Map
 Ultimate Scenario
 Map 2 of 6



- Legend**
- Water Level Contour Line (mAHD)
 - AMTD Line
 - City Plan Waterway Corridors
 - Flood Inundation Extent
 - Brisbane Airport Corporation. Federal Government Controlled Land
 - Moreton Bay Regional Council Area
 - Waterway/Waterbody

DATA INFORMATION
 The flood maps must be read in conjunction with the flood study report and interpreted by a qualified professional engineer. The flood maps are based on the best data available to Brisbane City Council ("Council") at the time the maps were developed. Council, and the copyright owners listed below, give no warranty in relation to the data (including accuracy, reliability, completeness, currency or suitability) presented in these maps and the user uses and relies upon the data in the maps at its own sole risk and liability. Council is not liable for errors or omissions in the flood maps. To the full extent that it is able to do so in law, the Council disclaims all liability (including without limitation, liability in negligence) for any loss, damage or costs (including indirect and consequential loss and damage), caused by or arising from anyone using or relying on the data contained in the flood maps for any purpose whatsoever.
 ©Brisbane City Council 2014 (Unless stated below)
 Cadastre © 2006 Department of Natural Resources and Mines 2009 NAVTEQ Street Data © 2008 NAVTEQ; 2007 Aerial Imagery ©2007 Furgo Spatial Solutions; 2005 Aerial Imagery ©2005 QASCO; 2005 Brisway © 2009 Melway Publishing; 2005 DigitalGlobe Quickbird Satellite Imagery © 2005 DigitalGlobe; 2002 Contours © 2002 AAMHatch

Prepared by:
 Brisbane City Council
 City Projects Office
 GPO Box 1434
 Brisbane Qld 4001

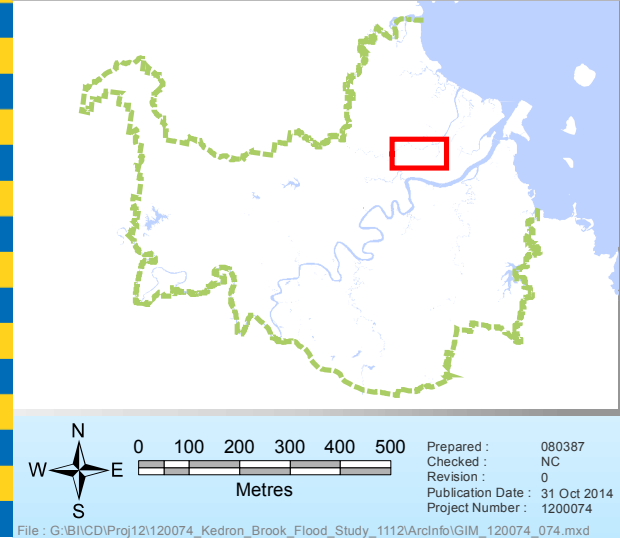
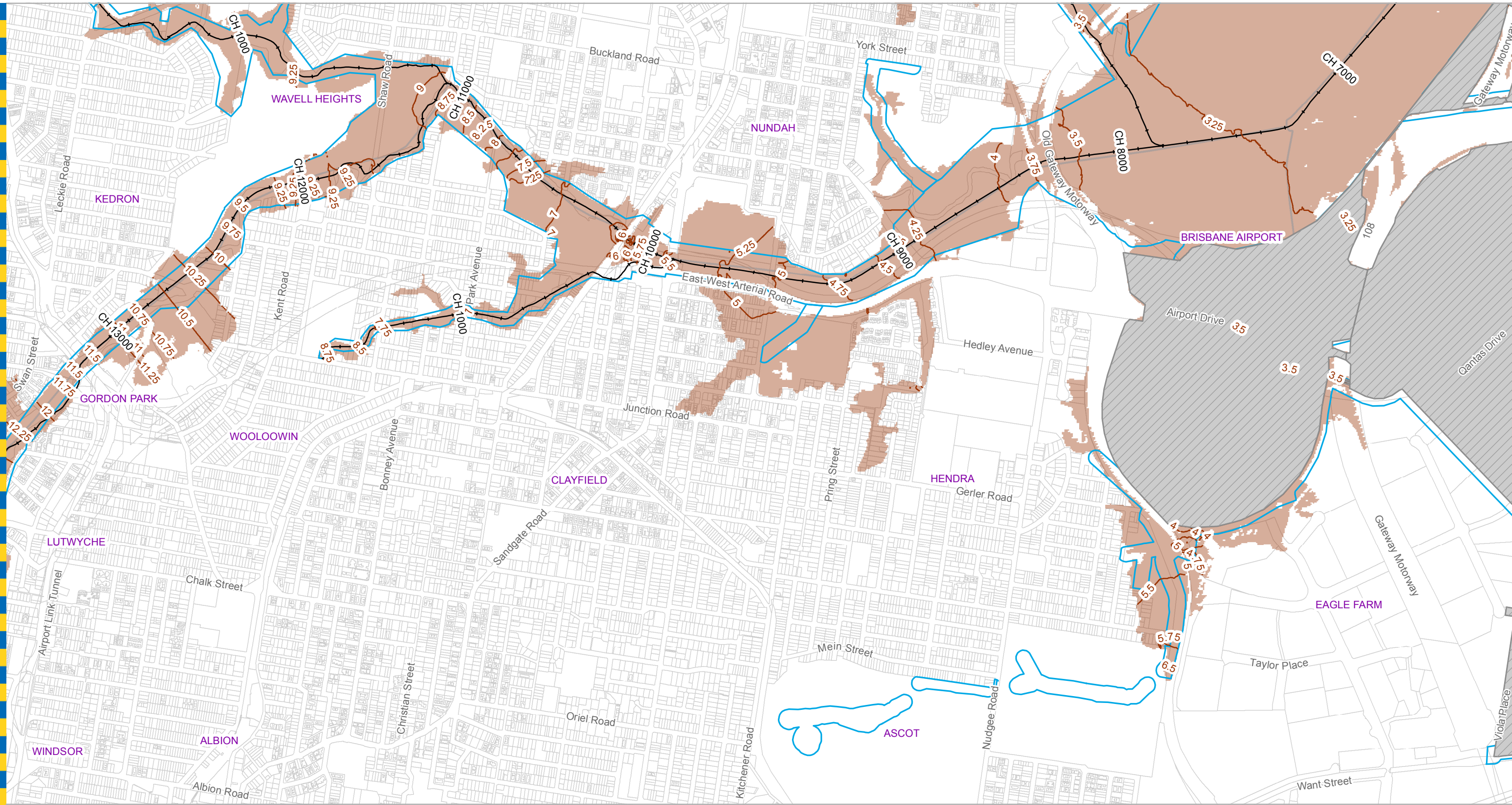
For more information
 visit www.brisbane.qld.gov.au
 or call (07) 3403 8888



Dedicated to a better Brisbane

D.6
Kedron Brook
1% AEP Water Level Map
 Ultimate Scenario
 Map 3 of 6

For Information Only - Not Council Policy



- Legend**
- Water Level Contour Line (mAHD)
 - +— AMTD Line
 - City Plan Waterway Corridors
 - Flood Inundation Extent
 - Brisbane Airport Corporation. Federal Government Controlled Land
 - Moreton Bay Regional Council Area
 - Waterway/Waterbody

DATA INFORMATION
 The flood maps must be read in conjunction with the flood study report and interpreted by a qualified professional engineer. The flood maps are based on the best data available to Brisbane City Council ("Council") at the time the maps were developed. Council, and the copyright owners listed below, give no warranty in relation to the data (including accuracy, reliability, completeness, currency or suitability) presented in these maps and the user uses and relies upon the data in the maps at its own sole risk and liability. Council is not liable for errors or omissions in the flood maps. To the full extent that it is able to do so in law, the Council disclaims all liability (including without limitation, liability in negligence) for any loss, damage or costs (including indirect and consequential loss and damage), caused by or arising from anyone using or relying on the data contained in the flood maps for any purpose whatsoever.
 ©Brisbane City Council 2014 (Unless stated below)
 Cadastre © 2006 Department of Natural Resources and Mines 2009 NAVTEQ Street Data © 2008 NAVTEQ; 2007 Aerial Imagery ©2007 Furgio Spatial Solutions; 2005 Aerial Imagery ©2005 QASCO; 2005 Brisway © 2009 Melway Publishing; 2005 DigitalGlobe Quickbird Satellite Imagery © 2005 DigitalGlobe; 2002 Contours © 2002 AAMHatch

Prepared by:
 Brisbane City Council
 City Projects Office
 GPO Box 1434
 Brisbane Qld 4001

For more information
 visit www.brisbane.qld.gov.au
 or call (07) 3403 8888

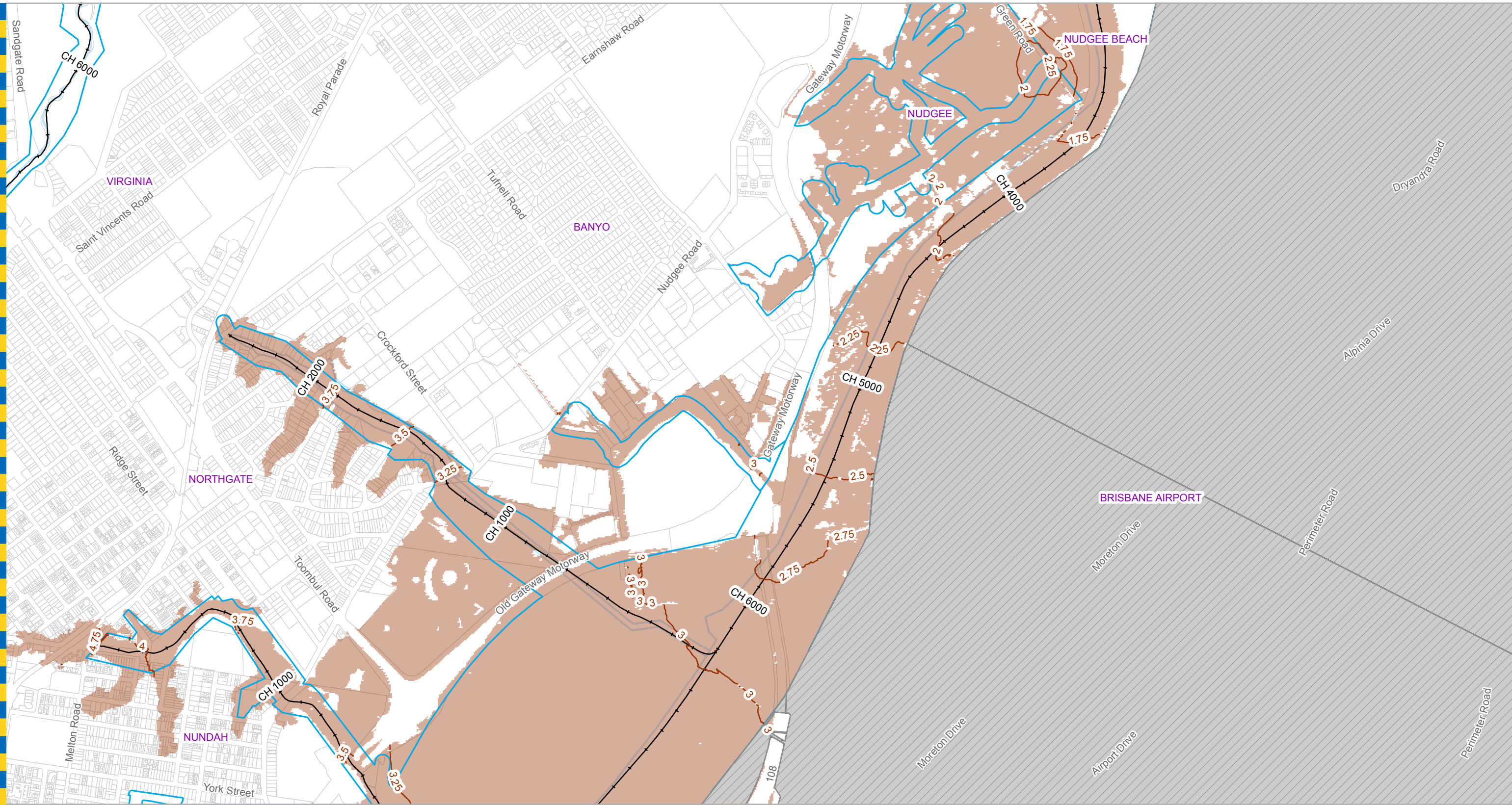
For Information Only - Not Council Policy



Dedicated to a better Brisbane

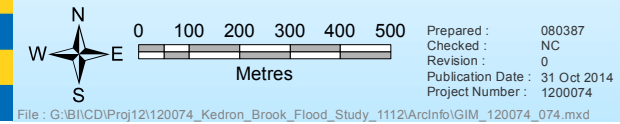
D.6
Kedron Brook
1% AEP Water Level Map
 Ultimate Scenario
 Map 4 of 6

GIM - 1200074 - 074



- Legend**
- Water Level Contour Line (mAHD)
 - +— AMTD Line
 - City Plan Waterway Corridors
 - Flood Inundation Extent
 - Brisbane Airport Corporation. Federal Government Controlled Land
 - Moreton Bay Regional Council Area
 - Waterway/Waterbody

DATA INFORMATION
 The flood maps must be read in conjunction with the flood study report and interpreted by a qualified professional engineer. The flood maps are based on the best data available to Brisbane City Council ("Council") at the time the maps were developed. Council, and the copyright owners listed below, give no warranty in relation to the data (including accuracy, reliability, completeness, currency or suitability) presented in these maps and the user uses and relies upon the data in the maps at its own sole risk and liability. Council is not liable for errors or omissions in the flood maps. To the full extent that it is able to do so in law, the Council disclaims all liability (including without limitation, liability in negligence) for any loss, damage or costs (including indirect and consequential loss and damage), caused by or arising from anyone using or relying on the data contained in the flood maps for any purpose whatsoever.
 ©Brisbane City Council 2014 (Unless stated below)
 Cadastre © 2006 Department of Natural Resources and Mines 2009 NAVTEQ Street Data © 2008 NAVTEQ; 2007 Aerial Imagery ©2007 Furgio Spatial Solutions; 2005 Aerial Imagery ©2005 QASCO; 2005 Brisway © 2009 Melway Publishing; 2005 DigitalGlobe Quickbird Satellite Imagery © 2005 DigitalGlobe; 2002 Contours © 2002 AAMHatch



Prepared by:
 Brisbane City Council
 City Projects Office
 GPO Box 1434
 Brisbane Qld 4001

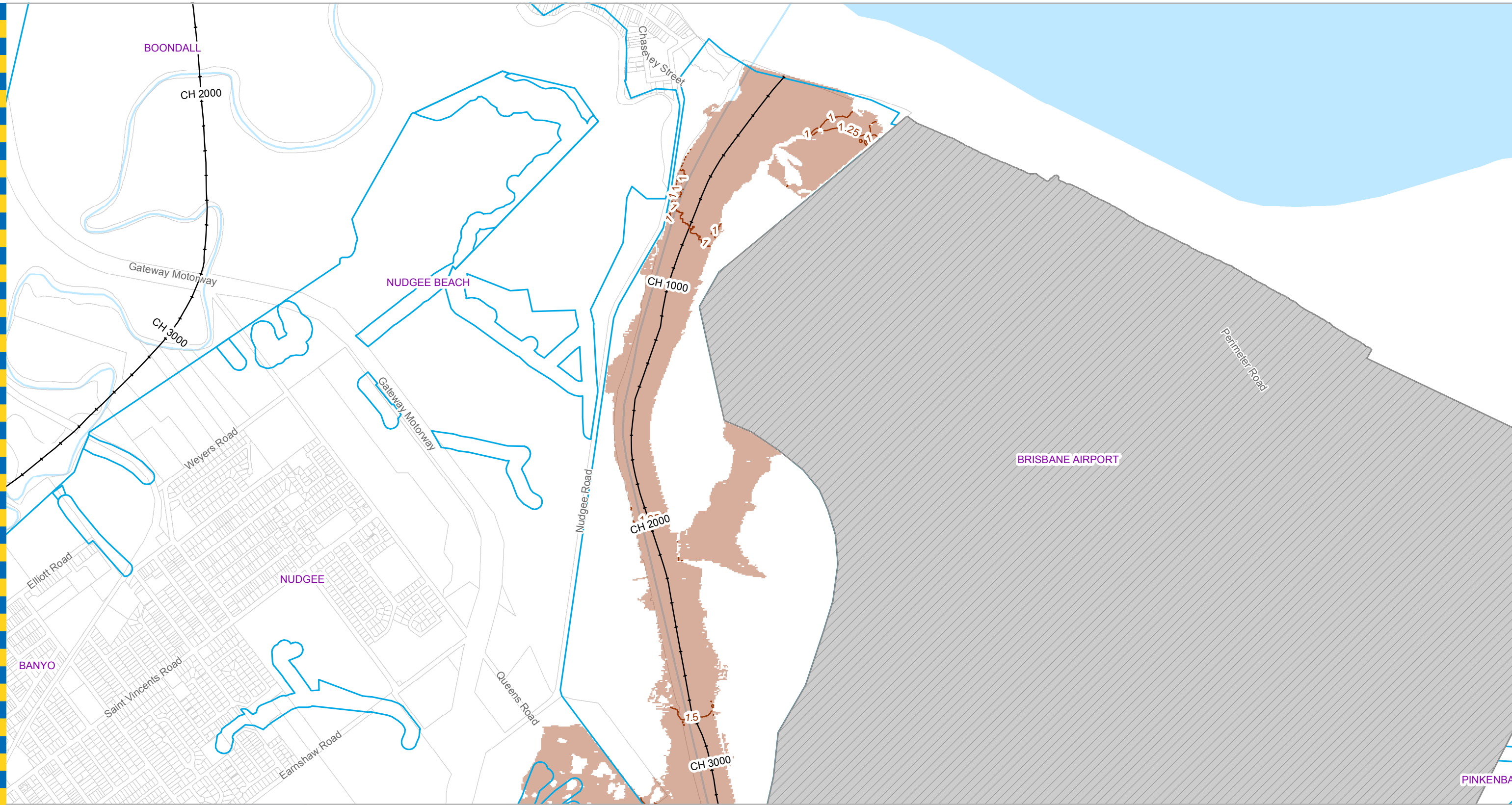
For more information
 visit www.brisbane.qld.gov.au
 or call (07) 3403 8888

For Information Only - Not Council Policy



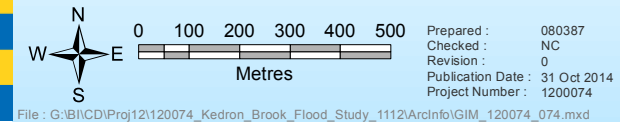
Dedicated to a better Brisbane

D.6
Kedron Brook
1% AEP Water Level Map
 Ultimate Scenario
 Map 5 of 6



- Legend**
- Water Level Contour Line (mAHD)
 - +— AMTD Line
 - City Plan Waterway Corridors
 - Flood Inundation Extent
 - Brisbane Airport Corporation. Federal Government Controlled Land
 - Moreton Bay Regional Council Area
 - Waterway/Waterbody

DATA INFORMATION
 The flood maps must be read in conjunction with the flood study report and interpreted by a qualified professional engineer. The flood maps are based on the best data available to Brisbane City Council ("Council") at the time the maps were developed. Council, and the copyright owners listed below, give no warranty in relation to the data (including accuracy, reliability, completeness, currency or suitability) presented in these maps and the user uses and relies upon the data in the maps at its own sole risk and liability. Council is not liable for errors or omissions in the flood maps. To the full extent that it is able to do so in law, the Council disclaims all liability (including without limitation, liability in negligence) for any loss, damage or costs (including indirect and consequential loss and damage), caused by or arising from anyone using or relying on the data contained in the flood maps for any purpose whatsoever.
 ©Brisbane City Council 2014 (Unless stated below)
 Cadastre © 2006 Department of Natural Resources and Mines 2009 NAVTEQ Street Data © 2008 NAVTEQ; 2007 Aerial Imagery ©2007 Furgio Spatial Solutions; 2005 Aerial Imagery ©2005 QASCO; 2005 Brisway © 2009 Melway Publishing; 2005 DigitalGlobe Quickbird Satellite Imagery © 2005 DigitalGlobe; 2002 Contours © 2002 AAMHatch



Prepared by:
 Brisbane City Council
 City Projects Office
 GPO Box 1434
 Brisbane Qld 4001

For more information
 visit www.brisbane.qld.gov.au
 or call (07) 3403 8888

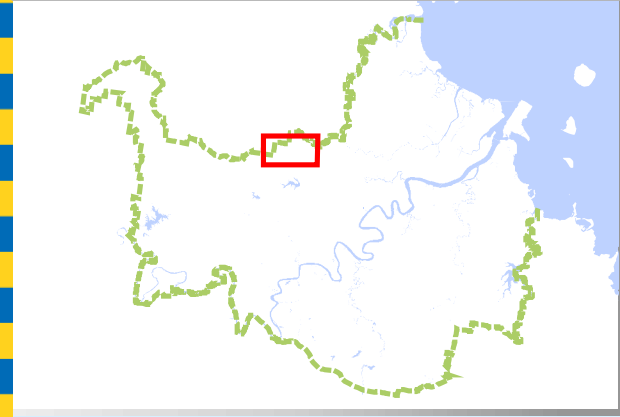
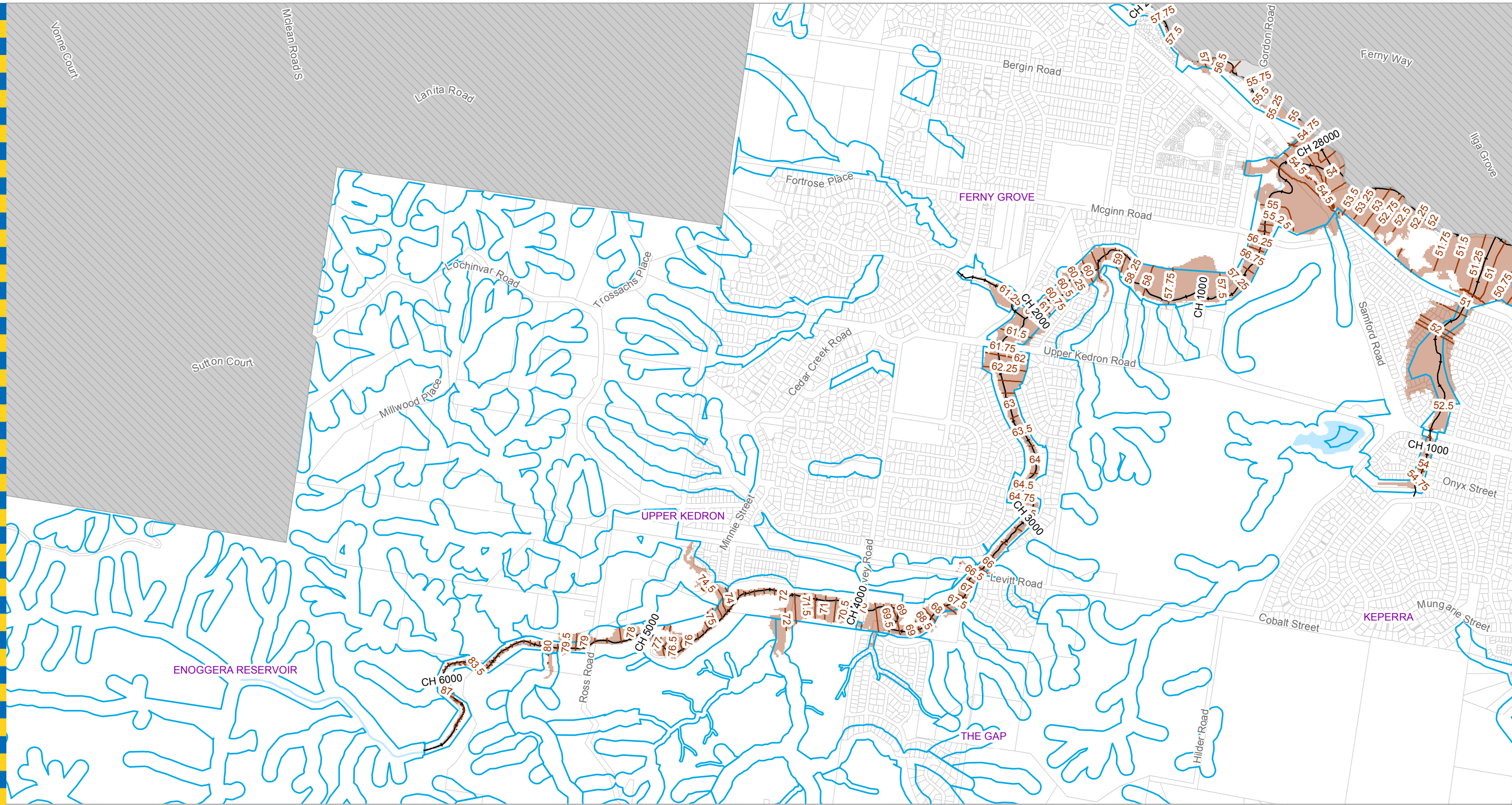
For Information Only - Not Council Policy



Dedicated to a better Brisbane

D.6
Kedron Brook
1% AEP Water Level Map
 Ultimate Scenario
 Map 6 of 6

GIM - 1200074 - 074



Legend

- Water Level Contour Line (mAHD)
- AMTD Line
- City Plan Waterway Corridors
- Flood Inundation Extent
- Brisbane Airport Corporation. Federal Government Controlled Land
- Moreton Bay Regional Council Area
- Waterway/Waterbody

DATA INFORMATION

The flood maps must be read in conjunction with the flood study report and interpreted by a qualified professional engineer. The flood maps are based on the best data available to Brisbane City Council ("Council") at the time the maps were developed. Council, and the copyright owners listed below, give no warranty in relation to the data (including accuracy, reliability, completeness, currency or suitability) presented in these maps and the user uses and relies upon the data in the maps at its own sole risk and liability. Council is not liable for errors or omissions in the flood maps. To the full extent that it is able to do so in law, the Council disclaims all liability (including without limitation, liability in negligence) for any loss, damage or costs (including indirect and consequential loss and damage), caused by or arising from anyone using or relying on the data contained in the flood maps for any purpose whatsoever.

©Brisbane City Council 2014 (Unless stated below)
 Cadastre © 2006 Department of Natural Resources and Mines 2009 NAVTEQ Street Data
 © 2008 NAVTEQ; 2007 Aerial Imagery ©2007 Furgu Spatial Solutions; 2005 Aerial Imagery ©2005 QASCO; 2005 Brisway © 2009 Melway Publishing; 2005 DigitalGlobe Quickbird Satellite Imagery © 2005 DigitalGlobe; 2002 Contours © 2002 AAMHatch

Prepared by:
 Brisbane City Council
 City Projects Office
 GPO Box 1434
 Brisbane Qld 4001

For more information
 visit www.brisbane.qld.gov.au
 or call (07) 3403 8888

For Information Only - Not Council Policy

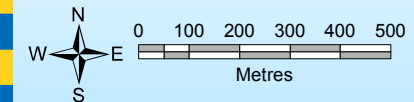


Dedicated to a better Brisbane

**D.7
 Kedron Brook
 0.5% AEP Water Level Map**

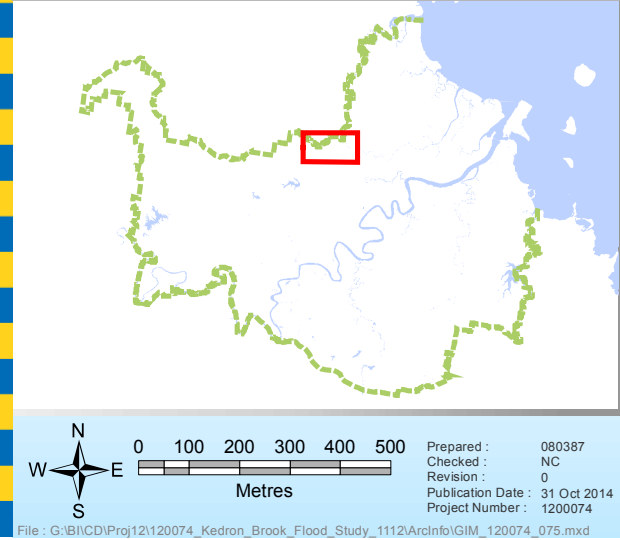
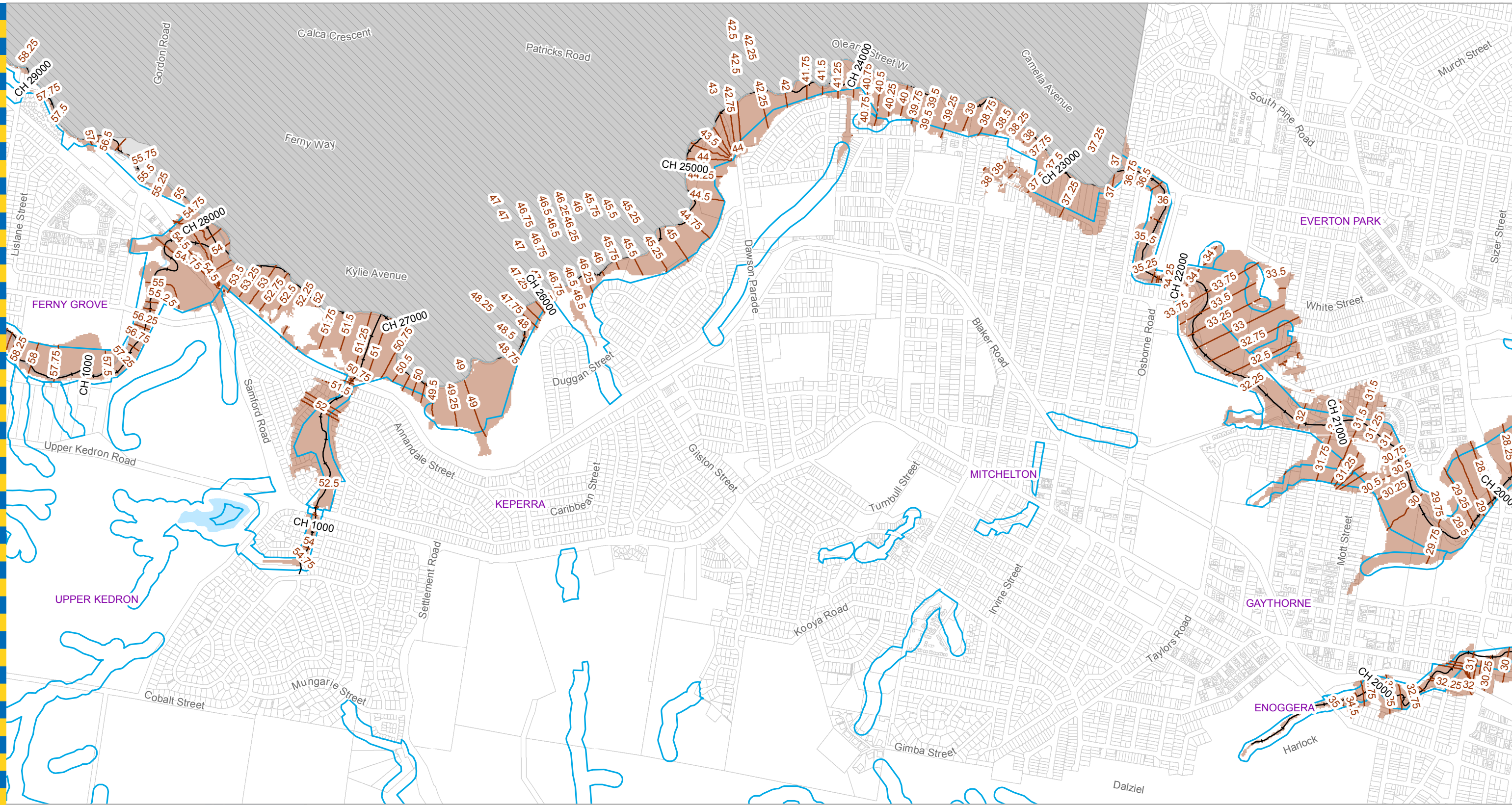
Ultimate Scenario

Map 1 of 6



Prepared : 080387
 Checked : NC
 Revision : 0
 Publication Date : 31 Oct 2014
 Project Number : 1200074

File : G:\BICD\Proj12\120074_Kedron_Brook_Flood_Study_1112\ArcInfo\GIM_120074_075.mxd



Legend

- Water Level Contour Line (mAHD)
- AMTD Line
- City Plan Waterway Corridors
- Flood Inundation Extent
- Brisbane Airport Corporation. Federal Government Controlled Land
- Moreton Bay Regional Council Area
- Waterway/Waterbody

DATA INFORMATION

The flood maps must be read in conjunction with the flood study report and interpreted by a qualified professional engineer. The flood maps are based on the best data available to Brisbane City Council ("Council") at the time the maps were developed. Council, and the copyright owners listed below, give no warranty in relation to the data (including accuracy, reliability, completeness, currency or suitability) presented in these maps and the user uses and relies upon the data in the maps at its own sole risk and liability. Council is not liable for errors or omissions in the flood maps. To the full extent that it is able to do so in law, the Council disclaims all liability (including without limitation, liability in negligence) for any loss, damage or costs (including indirect and consequential loss and damage), caused by or arising from anyone using or relying on the data contained in the flood maps for any purpose whatsoever.

©Brisbane City Council 2014 (Unless stated below)
 Cadastre © 2006 Department of Natural Resources and Mines 2009 NAVTEQ Street Data
 © 2008 NAVTEQ; 2007 Aerial Imagery ©2007 Furgio Spatial Solutions; 2005 Aerial Imagery ©2005 QASCO; 2005 Brisway © 2009 Melway Publishing; 2005 DigitalGlobe Quickbird Satellite Imagery © 2005 DigitalGlobe; 2002 Contours © 2002 AAMHatch

Prepared by:
 Brisbane City Council
 City Projects Office
 GPO Box 1434
 Brisbane Qld 4001

For more information
 visit www.brisbane.qld.gov.au
 or call (07) 3403 8888

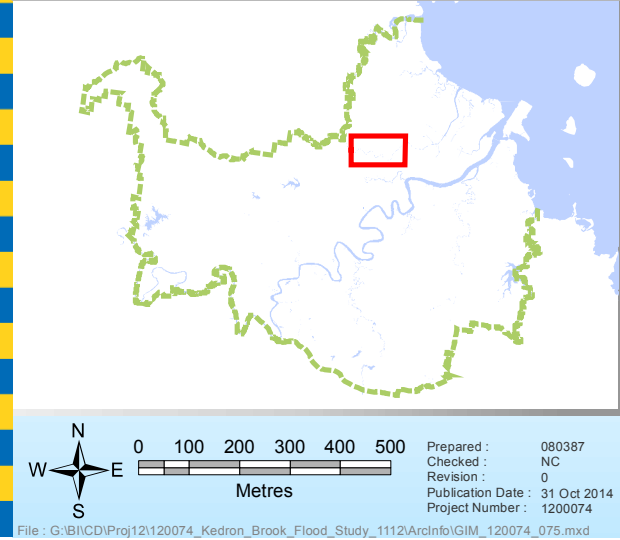
For Information Only - Not Council Policy



Dedicated to a better Brisbane

D.7
Kedron Brook
0.5% AEP Water Level Map
 Ultimate Scenario
 Map 2 of 6

GIM - 1200074 - 075

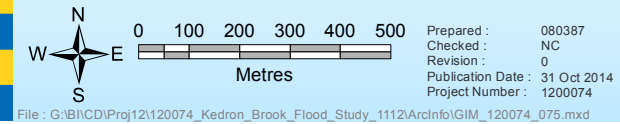


- Legend**
- Water Level Contour Line (mAHD)
 - AMTD Line
 - City Plan Waterway Corridors
 - Flood Inundation Extent
 - Brisbane Airport Corporation. Federal Government Controlled Land
 - Moreton Bay Regional Council Area
 - Waterway/Waterbody

DATA INFORMATION
 The flood maps must be read in conjunction with the flood study report and interpreted by a qualified professional engineer. The flood maps are based on the best data available to Brisbane City Council ("Council") at the time the maps were developed. Council, and the copyright owners listed below, give no warranty in relation to the data (including accuracy, reliability, completeness, currency or suitability) presented in these maps and the user uses and relies upon the data in the maps at its own sole risk and liability. Council is not liable for errors or omissions in the flood maps. To the full extent that it is able to do so in law, the Council disclaims all liability (including without limitation, liability in negligence) for any loss, damage or costs (including indirect and consequential loss and damage), caused by or arising from anyone using or relying on the data contained in the flood maps for any purpose whatsoever.
 ©Brisbane City Council 2014 (Unless stated below)
 Cadastre © 2006 Department of Natural Resources and Mines 2009 NAVTEQ Street Data © 2008 NAVTEQ; 2007 Aerial Imagery ©2007 Furgo Spatial Solutions; 2005 Aerial Imagery ©2005 QASCO; 2005 Brisway © 2009 Melway Publishing; 2005 DigitalGlobe Quickbird Satellite Imagery © 2005 DigitalGlobe; 2002 Contours © 2002 AAMHatch

Prepared by:
 Brisbane City Council
 City Projects Office
 GPO Box 1434
 Brisbane Qld 4001

For more information
 visit www.brisbane.qld.gov.au
 or call (07) 3403 8888

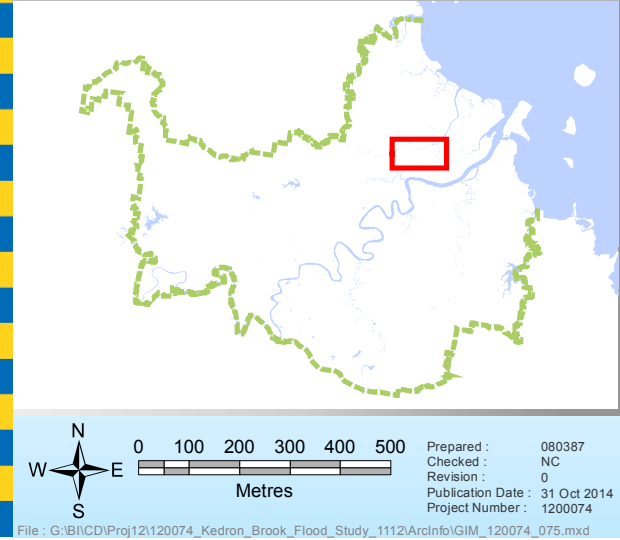
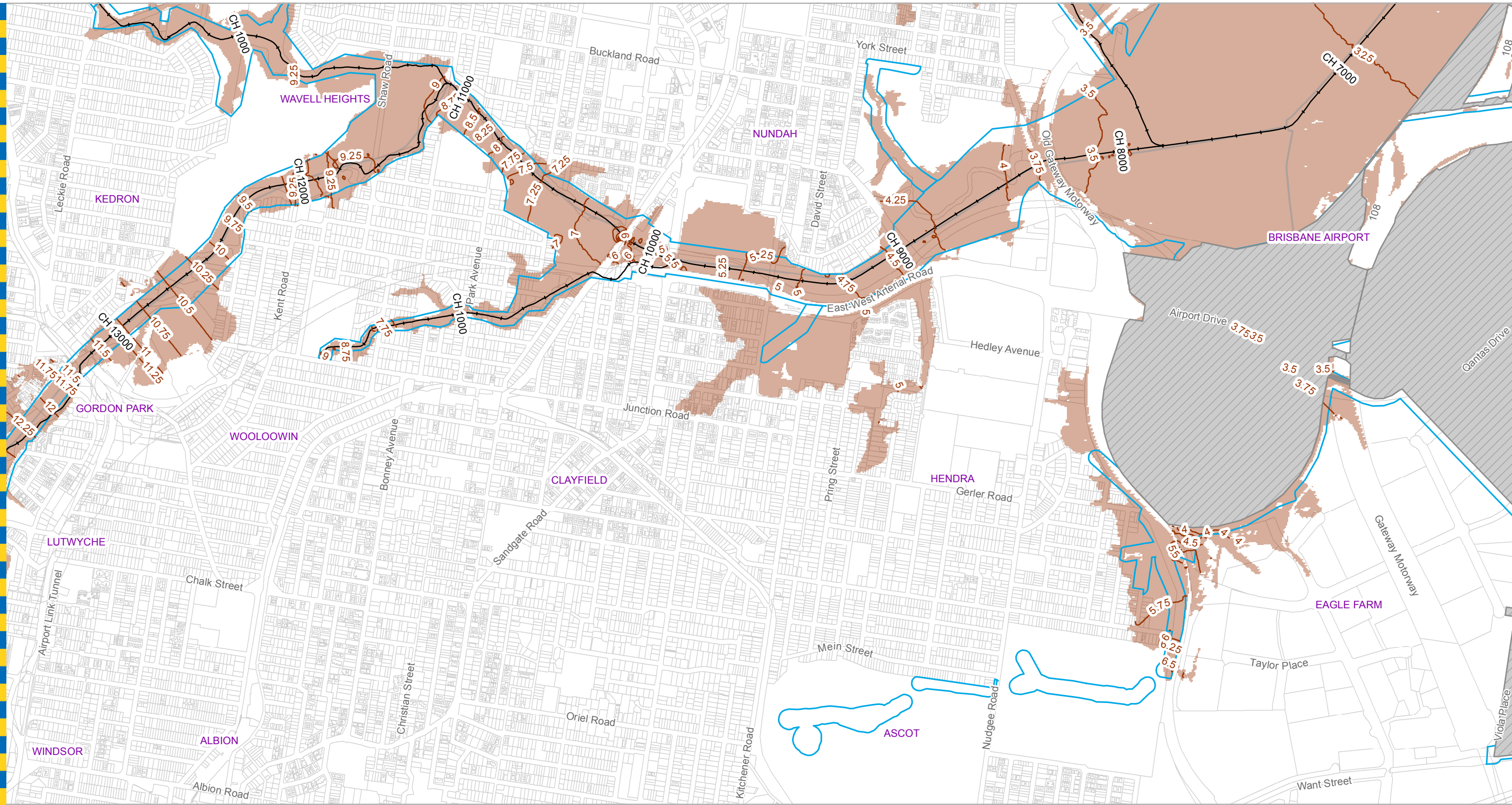


For Information Only - Not Council Policy



Dedicated to a better Brisbane

D.7
Kedron Brook
0.5% AEP Water Level Map
 Ultimate Scenario
 Map 3 of 6



- Legend**
- Water Level Contour Line (mAHD)
 - +— AMTD Line
 - City Plan Waterway Corridors
 - Flood Inundation Extent
 - Brisbane Airport Corporation. Federal Government Controlled Land
 - Moreton Bay Regional Council Area
 - Waterway/Waterbody

DATA INFORMATION
 The flood maps must be read in conjunction with the flood study report and interpreted by a qualified professional engineer. The flood maps are based on the best data available to Brisbane City Council ("Council") at the time the maps were developed. Council, and the copyright owners listed below, give no warranty in relation to the data (including accuracy, reliability, completeness, currency or suitability) presented in these maps and the user uses and relies upon the data in the maps at its own sole risk and liability. Council is not liable for errors or omissions in the flood maps. To the full extent that it is able to do so in law, the Council disclaims all liability (including without limitation, liability in negligence) for any loss, damage or costs (including indirect and consequential loss and damage), caused by or arising from anyone using or relying on the data contained in the flood maps for any purpose whatsoever.
 ©Brisbane City Council 2014 (Unless stated below)
 Cadastre © 2006 Department of Natural Resources and Mines 2009 NAVTEQ Street Data © 2008 NAVTEQ; 2007 Aerial Imagery ©2007 Furgo Spatial Solutions; 2005 Aerial Imagery ©2005 QASCO; 2005 Brisway © 2009 Melway Publishing; 2005 DigitalGlobe Quickbird Satellite Imagery © 2005 DigitalGlobe; 2002 Contours © 2002 AAMHatch

Prepared by:
 Brisbane City Council
 City Projects Office
 GPO Box 1434
 Brisbane Qld 4001

For more information
 visit www.brisbane.qld.gov.au
 or call (07) 3403 8888

For Information Only - Not Council Policy

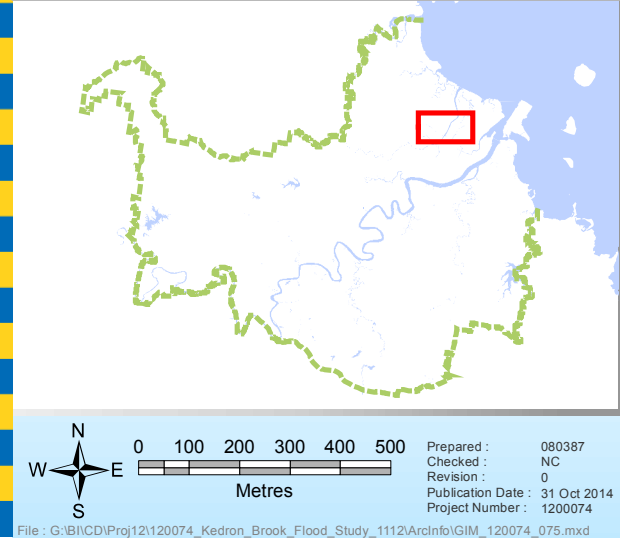
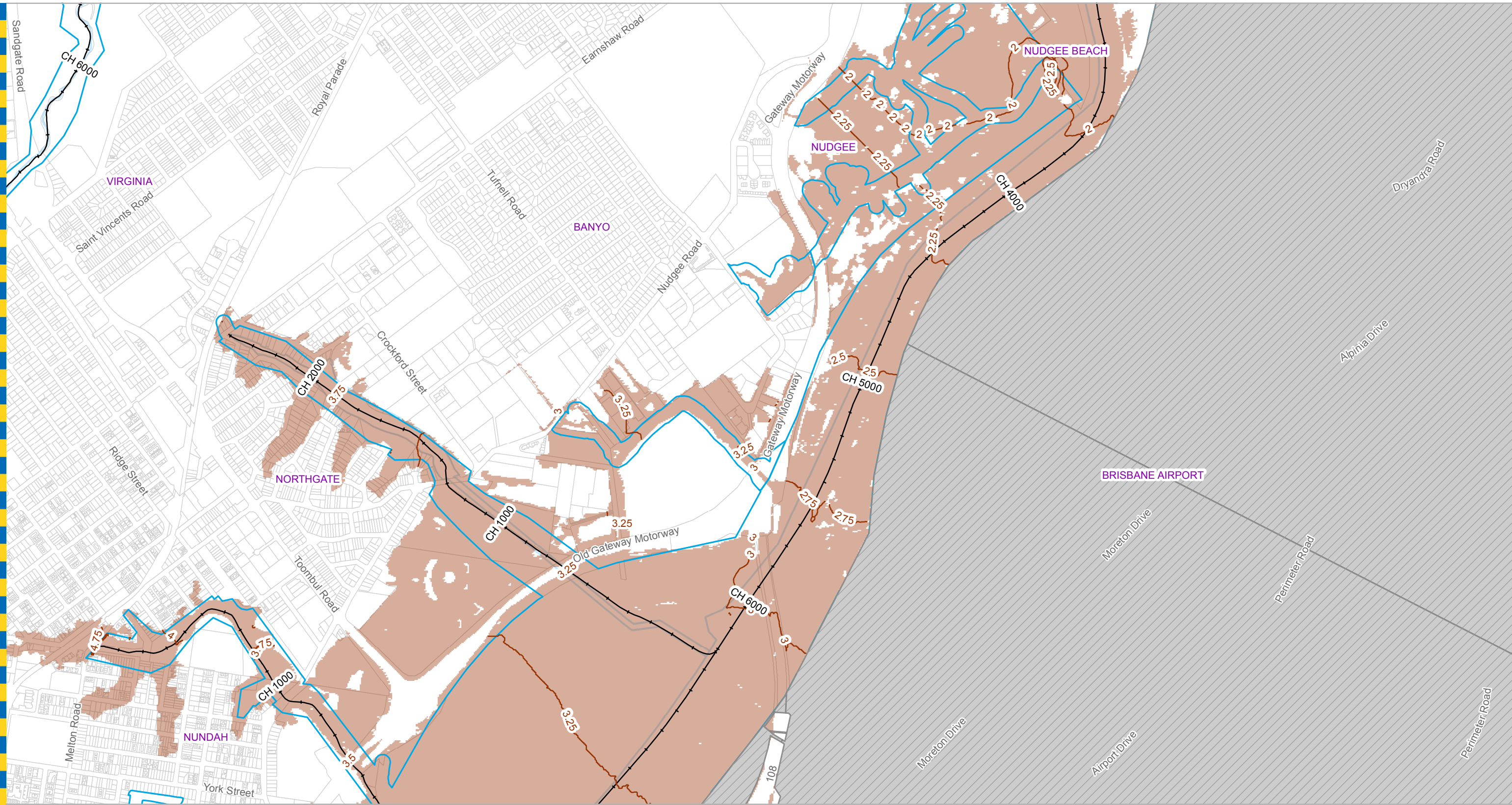


Dedicated to a better Brisbane

**D.7
 Kedron Brook
 0.5% AEP Water Level Map**

Ultimate Scenario

Map 4 of 6



- Legend**
- Water Level Contour Line (mAHD)
 - AMTD Line
 - City Plan Waterway Corridors
 - Flood Inundation Extent
 - Brisbane Airport Corporation. Federal Government Controlled Land
 - Moreton Bay Regional Council Area
 - Waterway/Waterbody

DATA INFORMATION
 The flood maps must be read in conjunction with the flood study report and interpreted by a qualified professional engineer. The flood maps are based on the best data available to Brisbane City Council ("Council") at the time the maps were developed. Council, and the copyright owners listed below, give no warranty in relation to the data (including accuracy, reliability, completeness, currency or suitability) presented in these maps and the user uses and relies upon the data in the maps at its own sole risk and liability. Council is not liable for errors or omissions in the flood maps. To the full extent that it is able to do so in law, the Council disclaims all liability (including without limitation, liability in negligence) for any loss, damage or costs (including indirect and consequential loss and damage), caused by or arising from anyone using or relying on the data contained in the flood maps for any purpose whatsoever.
 ©Brisbane City Council 2014 (Unless stated below)
 Cadastre © 2006 Department of Natural Resources and Mines 2009 NAVTEQ Street Data © 2008 NAVTEQ; 2007 Aerial Imagery ©2007 Furgo Spatial Solutions; 2005 Aerial Imagery ©2005 QASCO; 2005 Brisway © 2009 Melway Publishing; 2005 DigitalGlobe Quickbird Satellite Imagery © 2005 DigitalGlobe; 2002 Contours © 2002 AAMHatch

Prepared by:
 Brisbane City Council
 City Projects Office
 GPO Box 1434
 Brisbane Qld 4001

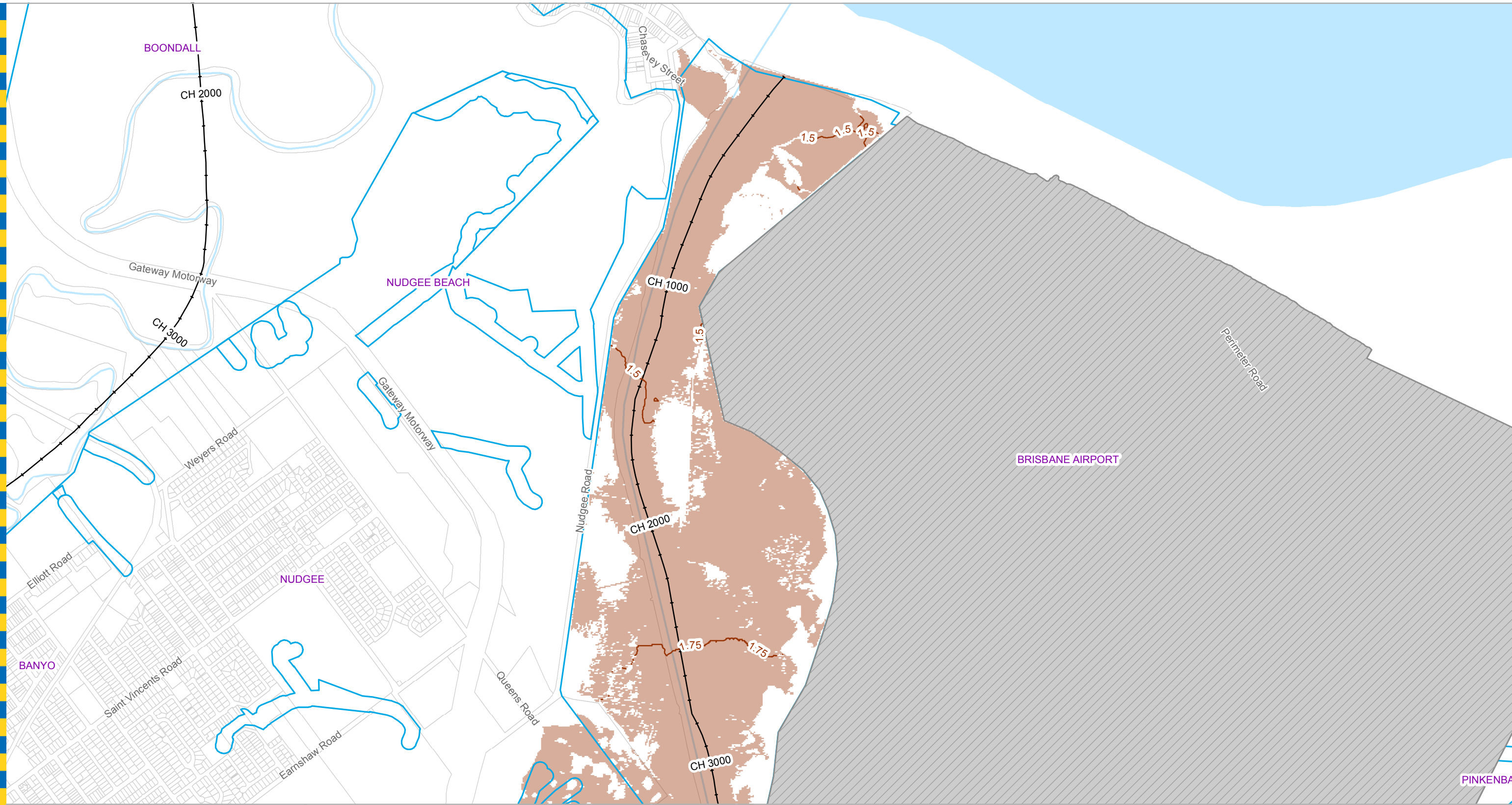
For more information
 visit www.brisbane.qld.gov.au
 or call (07) 3403 8888

For Information Only - Not Council Policy



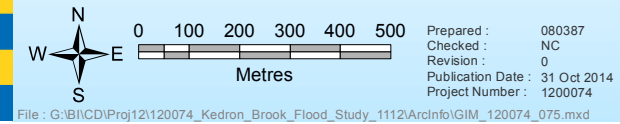
Dedicated to a better Brisbane

D.7
Kedron Brook
0.5% AEP Water Level Map
 Ultimate Scenario
 Map 5 of 6



- Legend**
- Water Level Contour Line (mAHD)
 - AMTD Line
 - City Plan Waterway Corridors
 - Flood Inundation Extent
 - Brisbane Airport Corporation. Federal Government Controlled Land
 - Moreton Bay Regional Council Area
 - Waterway/Waterbody

DATA INFORMATION
 The flood maps must be read in conjunction with the flood study report and interpreted by a qualified professional engineer. The flood maps are based on the best data available to Brisbane City Council ("Council") at the time the maps were developed. Council, and the copyright owners listed below, give no warranty in relation to the data (including accuracy, reliability, completeness, currency or suitability) presented in these maps and the user uses and relies upon the data in the maps at its own sole risk and liability. Council is not liable for errors or omissions in the flood maps. To the full extent that it is able to do so in law, the Council disclaims all liability (including without limitation, liability in negligence) for any loss, damage or costs (including indirect and consequential loss and damage), caused by or arising from anyone using or relying on the data contained in the flood maps for any purpose whatsoever.
 ©Brisbane City Council 2014 (Unless stated below)
 Cadastre © 2006 Department of Natural Resources and Mines 2009 NAVTEQ Street Data © 2008 NAVTEQ; 2007 Aerial Imagery ©2007 Furgio Spatial Solutions; 2005 Aerial Imagery ©2005 QASCO; 2005 Brisway © 2009 Melway Publishing; 2005 DigitalGlobe Quickbird Satellite Imagery © 2005 DigitalGlobe; 2002 Contours © 2002 AAMHatch



Prepared by:
 Brisbane City Council
 City Projects Office
 GPO Box 1434
 Brisbane Qld 4001

For more information
 visit www.brisbane.qld.gov.au
 or call (07) 3403 8888

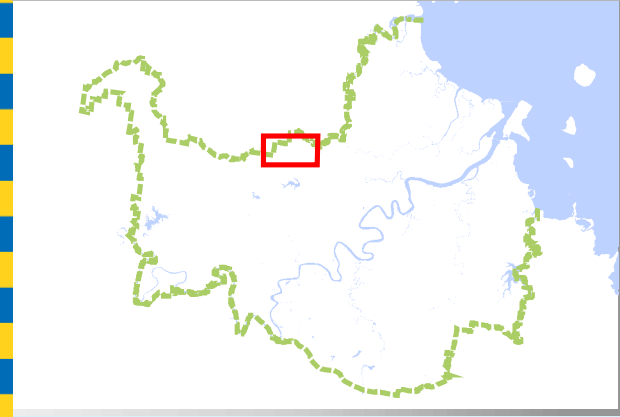
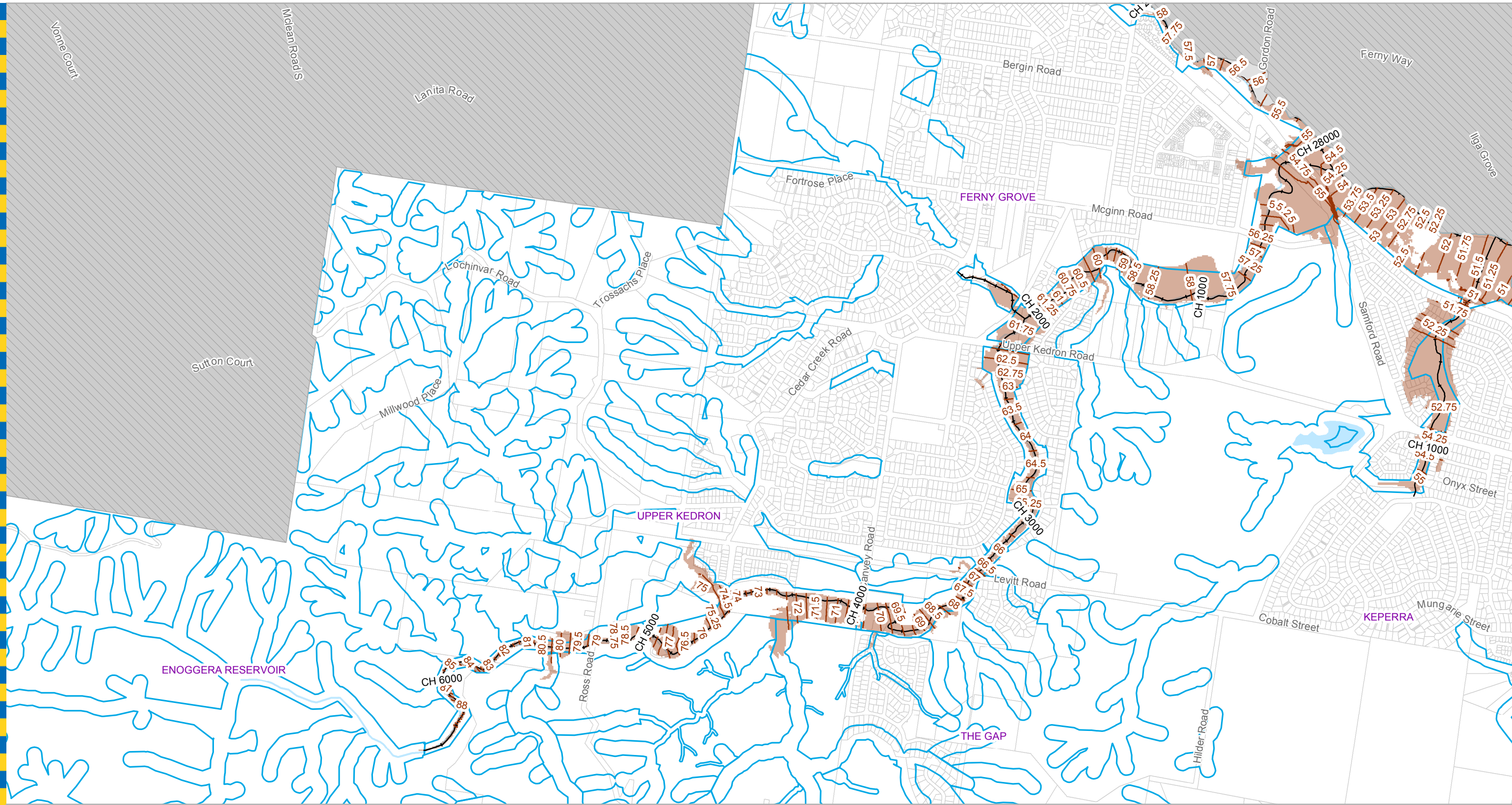
For Information Only - Not Council Policy



Dedicated to a better Brisbane

D.7
Kedron Brook
0.5% AEP Water Level Map
 Ultimate Scenario
 Map 6 of 6

GIM - 1200074 - 075



Legend

- Water Level Contour Line (mAHD)
- AMTD Line
- City Plan Waterway Corridors
- Flood Inundation Extent
- Brisbane Airport Corporation. Federal Government Controlled Land
- Moreton Bay Regional Council Area
- Waterway/Waterbody

DATA INFORMATION

The flood maps must be read in conjunction with the flood study report and interpreted by a qualified professional engineer. The flood maps are based on the best data available to Brisbane City Council ("Council") at the time the maps were developed. Council, and the copyright owners listed below, give no warranty in relation to the data (including accuracy, reliability, completeness, currency or suitability) presented in these maps and the user uses and relies upon the data in the maps at its own sole risk and liability. Council is not liable for errors or omissions in the flood maps. To the full extent that it is able to do so in law, the Council disclaims all liability (including without limitation, liability in negligence) for any loss, damage or costs (including indirect and consequential loss and damage), caused by or arising from anyone using or relying on the data contained in the flood maps for any purpose whatsoever.

©Brisbane City Council 2014 (Unless stated below)
 Cadastre © 2006 Department of Natural Resources and Mines 2009 NAVTEQ Street Data
 © 2008 NAVTEQ; 2007 Aerial Imagery ©2007 Furgo Spatial Solutions; 2005 Aerial Imagery ©2005 QASCO; 2005 Brisway © 2009 Melway Publishing; 2005 DigitalGlobe Quickbird Satellite Imagery © 2005 DigitalGlobe; 2002 Contours © 2002 AAMHatch

Prepared by:
 Brisbane City Council
 City Projects Office
 GPO Box 1434
 Brisbane Qld 4001

For more information
 visit www.brisbane.qld.gov.au
 or call (07) 3403 8888

For Information Only - Not Council Policy

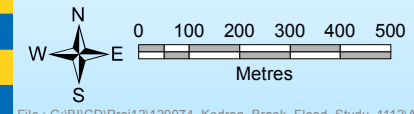


Dedicated to a better Brisbane

**D.8
 Kedron Brook
 0.2% AEP Water Level Map**

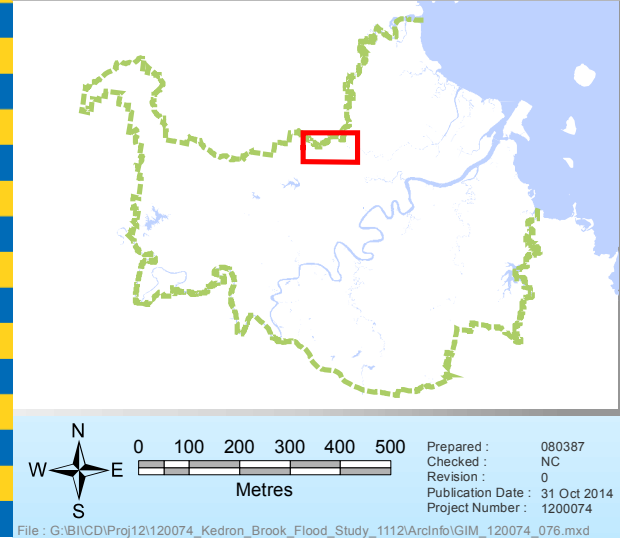
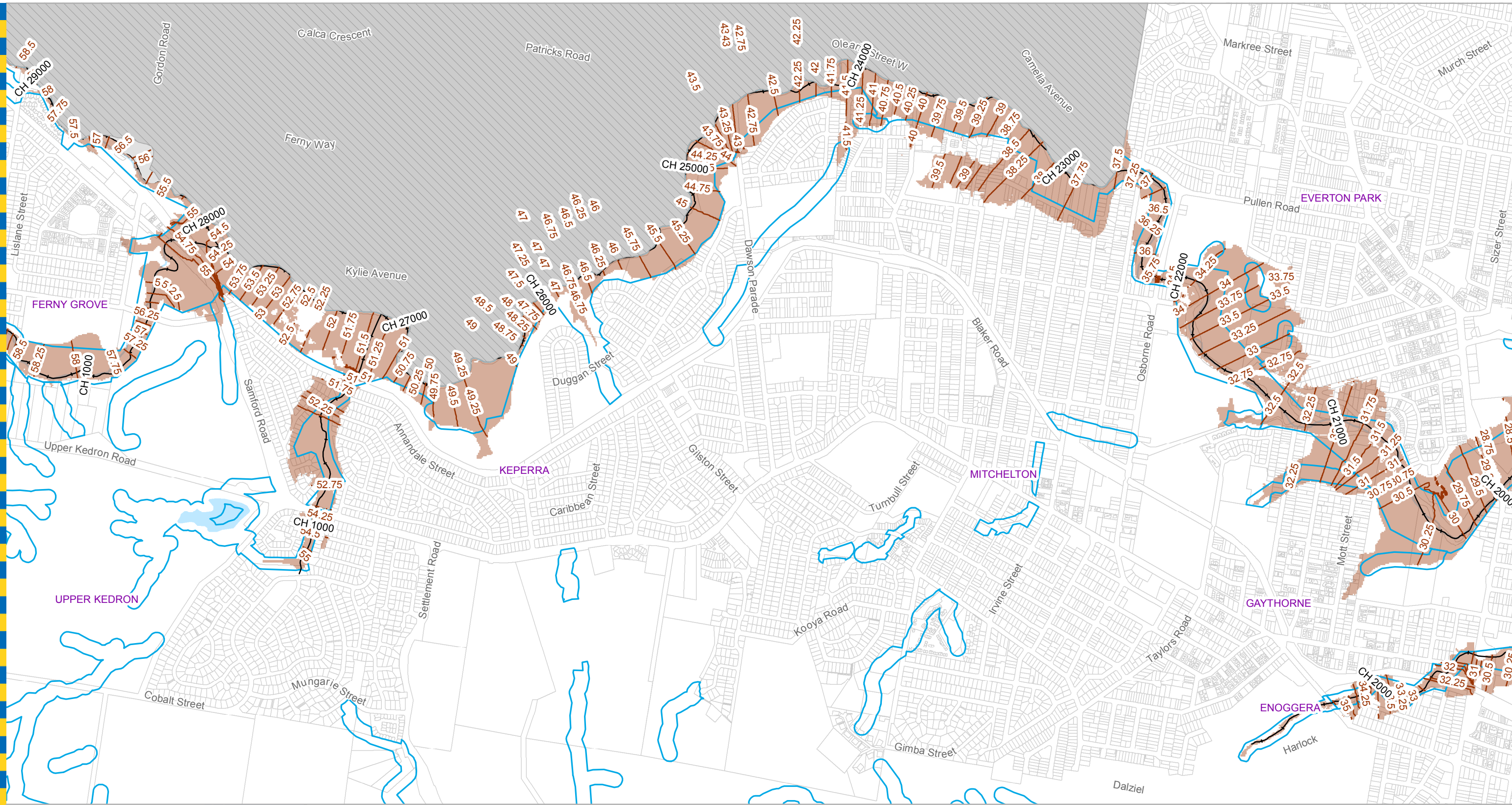
Ultimate Scenario

Map 1 of 6



Prepared : 080387
 Checked : NC
 Revision : 0
 Publication Date : 31 Oct 2014
 Project Number : 1200074

File : G:\B\ICD\Proj\12\120074_Kedron_Brook_Flood_Study_1112\ArcInfo\GIM_120074_076.mxd



- Legend**
- Water Level Contour Line (mAHD)
 - AMTD Line
 - City Plan Waterway Corridors
 - Flood Inundation Extent
 - Brisbane Airport Corporation. Federal Government Controlled Land
 - Moreton Bay Regional Council Area
 - Waterway/Waterbody

DATA INFORMATION
 The flood maps must be read in conjunction with the flood study report and interpreted by a qualified professional engineer. The flood maps are based on the best data available to Brisbane City Council ("Council") at the time the maps were developed. Council, and the copyright owners listed below, give no warranty in relation to the data (including accuracy, reliability, completeness, currency or suitability) presented in these maps and the user uses and relies upon the data in the maps at its own sole risk and liability. Council is not liable for errors or omissions in the flood maps. To the full extent that it is able to do so in law, the Council disclaims all liability (including without limitation, liability in negligence) for any loss, damage or costs (including indirect and consequential loss and damage), caused by or arising from anyone using or relying on the data contained in the flood maps for any purpose whatsoever.
 ©Brisbane City Council 2014 (Unless stated below)
 Cadastre © 2006 Department of Natural Resources and Mines 2009 NAVTEQ Street Data © 2008 NAVTEQ; 2007 Aerial Imagery © 2007 Furgo Spatial Solutions; 2005 Aerial Imagery © 2005 QASCO; 2005 Brisway © 2009 Melway Publishing; 2005 DigitalGlobe Quickbird Satellite Imagery © 2005 DigitalGlobe; 2002 Contours © 2002 AAMHatch

Prepared by:
 Brisbane City Council
 City Projects Office
 GPO Box 1434
 Brisbane Qld 4001

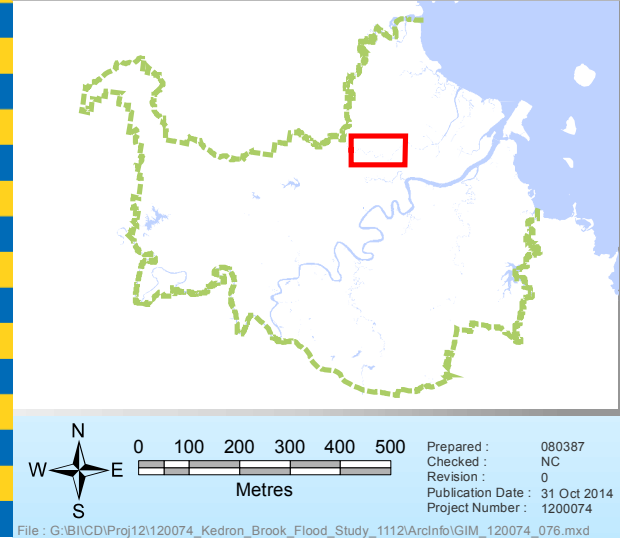
For more information
 visit www.brisbane.qld.gov.au
 or call (07) 3403 8888

For Information Only - Not Council Policy



Dedicated to a better Brisbane

D.8
Kedron Brook
0.2% AEP Water Level Map
 Ultimate Scenario
 Map 2 of 6



Legend

- Water Level Contour Line (mAHD)
- AMTD Line
- City Plan Waterway Corridors
- Flood Inundation Extent
- Brisbane Airport Corporation. Federal Government Controlled Land
- Moreton Bay Regional Council Area
- Waterway/Waterbody

Prepared by:
 Brisbane City Council
 City Projects Office
 GPO Box 1434
 Brisbane Qld 4001

For more information
 visit www.brisbane.qld.gov.au
 or call (07) 3403 8888

Publication Date : 31 Oct 2014
 Project Number : 1200074

080387
 NC
 0

Scale: 0 100 200 300 400 500 Metres

File : G:\BIC\CD\Proj\12\120074_Kedron_Brook_Flood_Study_1112\ArcInfo\GIM_120074_076.mxd

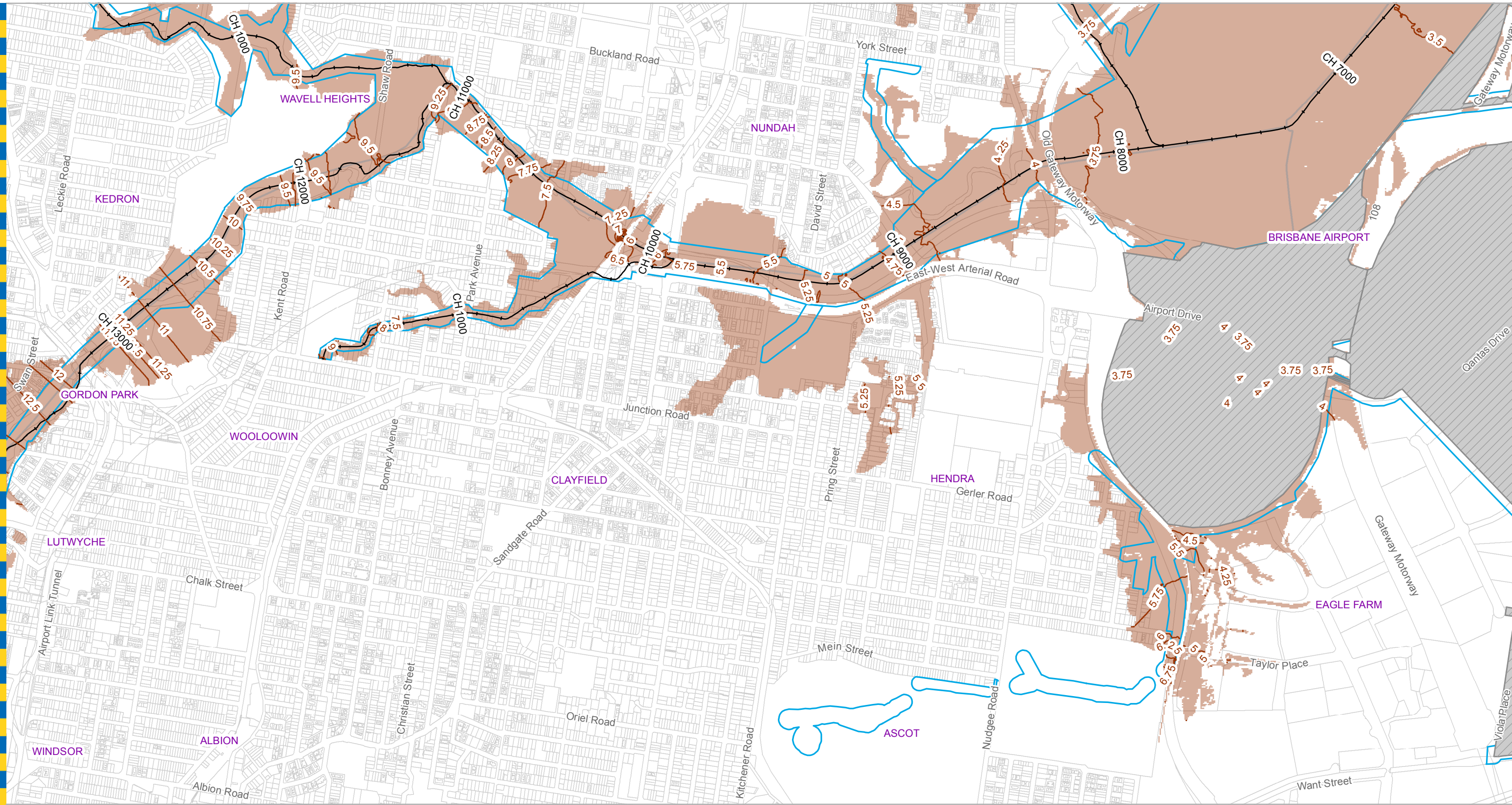
DATA INFORMATION
 The flood maps must be read in conjunction with the flood study report and interpreted by a qualified professional engineer. The flood maps are based on the best data available to Brisbane City Council ("Council") at the time the maps were developed. Council, and the copyright owners listed below, give no warranty in relation to the data (including accuracy, reliability, completeness, currency or suitability) presented in these maps and the user uses and relies upon the data in the maps at its own sole risk and liability. Council is not liable for errors or omissions in the flood maps. To the full extent that it is able to do so in law, the Council disclaims all liability (including without limitation, liability in negligence) for any loss, damage or costs (including indirect and consequential loss and damage), caused by or arising from anyone using or relying on the data contained in the flood maps for any purpose whatsoever.
 ©Brisbane City Council 2014 (Unless stated below)
 Cadastre © 2006 Department of Natural Resources and Mines 2009 NAVTEQ Street Data © 2008 NAVTEQ; 2007 Aerial Imagery © 2007 Furgo Spatial Solutions; 2005 Aerial Imagery © 2005 QASCO; 2005 Brisway © 2009 Melway Publishing; 2005 DigitalGlobe Quickbird Satellite Imagery © 2005 DigitalGlobe; 2002 Contours © 2002 AAMHatch



Dedicated to a better Brisbane

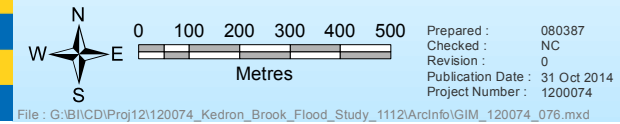
D.8
Kedron Brook
0.2% AEP Water Level Map
 Ultimate Scenario
 Map 3 of 6

For Information Only - Not Council Policy



- Legend**
- Water Level Contour Line (mAHD)
 - +— AMTD Line
 - City Plan Waterway Corridors
 - Flood Inundation Extent
 - Brisbane Airport Corporation. Federal Government Controlled Land
 - Moreton Bay Regional Council Area
 - Waterway/Waterbody

DATA INFORMATION
 The flood maps must be read in conjunction with the flood study report and interpreted by a qualified professional engineer. The flood maps are based on the best data available to Brisbane City Council ("Council") at the time the maps were developed. Council, and the copyright owners listed below, give no warranty in relation to the data (including accuracy, reliability, completeness, currency or suitability) presented in these maps and the user uses and relies upon the data in the maps at its own sole risk and liability. Council is not liable for errors or omissions in the flood maps. To the full extent that it is able to do so in law, the Council disclaims all liability (including without limitation, liability in negligence) for any loss, damage or costs (including indirect and consequential loss and damage), caused by or arising from anyone using or relying on the data contained in the flood maps for any purpose whatsoever.
 ©Brisbane City Council 2014 (Unless stated below)
 Cadastre © 2006 Department of Natural Resources and Mines 2009 NAVTEQ Street Data
 © 2008 NAVTEQ; 2007 Aerial Imagery ©2007 Furgio Spatial Solutions; 2005 Aerial Imagery ©2005 QASCO; 2005 Brisway © 2009 Melway Publishing; 2005 DigitalGlobe Quickbird Satellite Imagery © 2005 DigitalGlobe; 2002 Contours © 2002 AAMHatch



Prepared by:
 Brisbane City Council
 City Projects Office
 GPO Box 1434
 Brisbane Qld 4001

For more information
 visit www.brisbane.qld.gov.au
 or call (07) 3403 8888

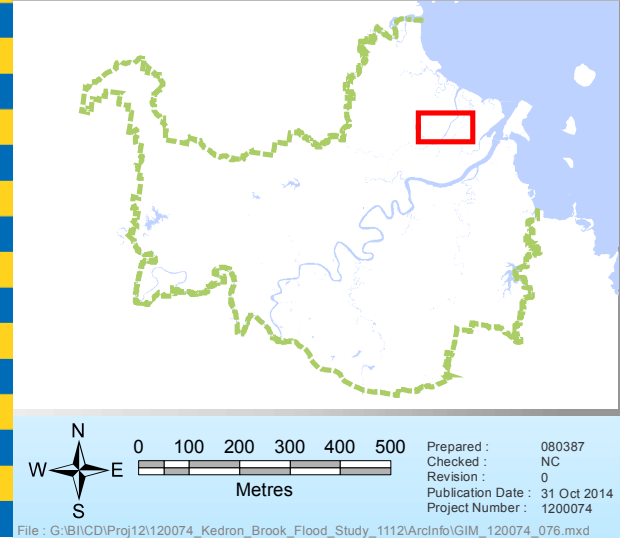
For Information Only - Not Council Policy



Dedicated to a better Brisbane

**D.8
 Kedron Brook
 0.2% AEP Water Level Map**

Ultimate Scenario
 Map 4 of 6



- Legend**
- Water Level Contour Line (mAHD)
 - AMTD Line
 - City Plan Waterway Corridors
 - Flood Inundation Extent
 - Brisbane Airport Corporation. Federal Government Controlled Land
 - Moreton Bay Regional Council Area
 - Waterway/Waterbody

DATA INFORMATION
 The flood maps must be read in conjunction with the flood study report and interpreted by a qualified professional engineer. The flood maps are based on the best data available to Brisbane City Council ("Council") at the time the maps were developed. Council, and the copyright owners listed below, give no warranty in relation to the data (including accuracy, reliability, completeness, currency or suitability) presented in these maps and the user uses and relies upon the data in the maps at its own sole risk and liability. Council is not liable for errors or omissions in the flood maps. To the full extent that it is able to do so in law, the Council disclaims all liability (including without limitation, liability in negligence) for any loss, damage or costs (including indirect and consequential loss and damage), caused by or arising from anyone using or relying on the data contained in the flood maps for any purpose whatsoever.
 ©Brisbane City Council 2014 (Unless stated below)
 Cadastre © 2006 Department of Natural Resources and Mines 2009 NAVTEQ Street Data © 2008 NAVTEQ; 2007 Aerial Imagery © 2007 Furgio Spatial Solutions; 2005 Aerial Imagery © 2005 QASCO; 2005 Brisway © 2009 Melway Publishing; 2005 DigitalGlobe Quickbird Satellite Imagery © 2005 DigitalGlobe; 2002 Contours © 2002 AAMHatch

Prepared by:
 Brisbane City Council
 City Projects Office
 GPO Box 1434
 Brisbane Qld 4001

For more information
 visit www.brisbane.qld.gov.au
 or call (07) 3403 8888

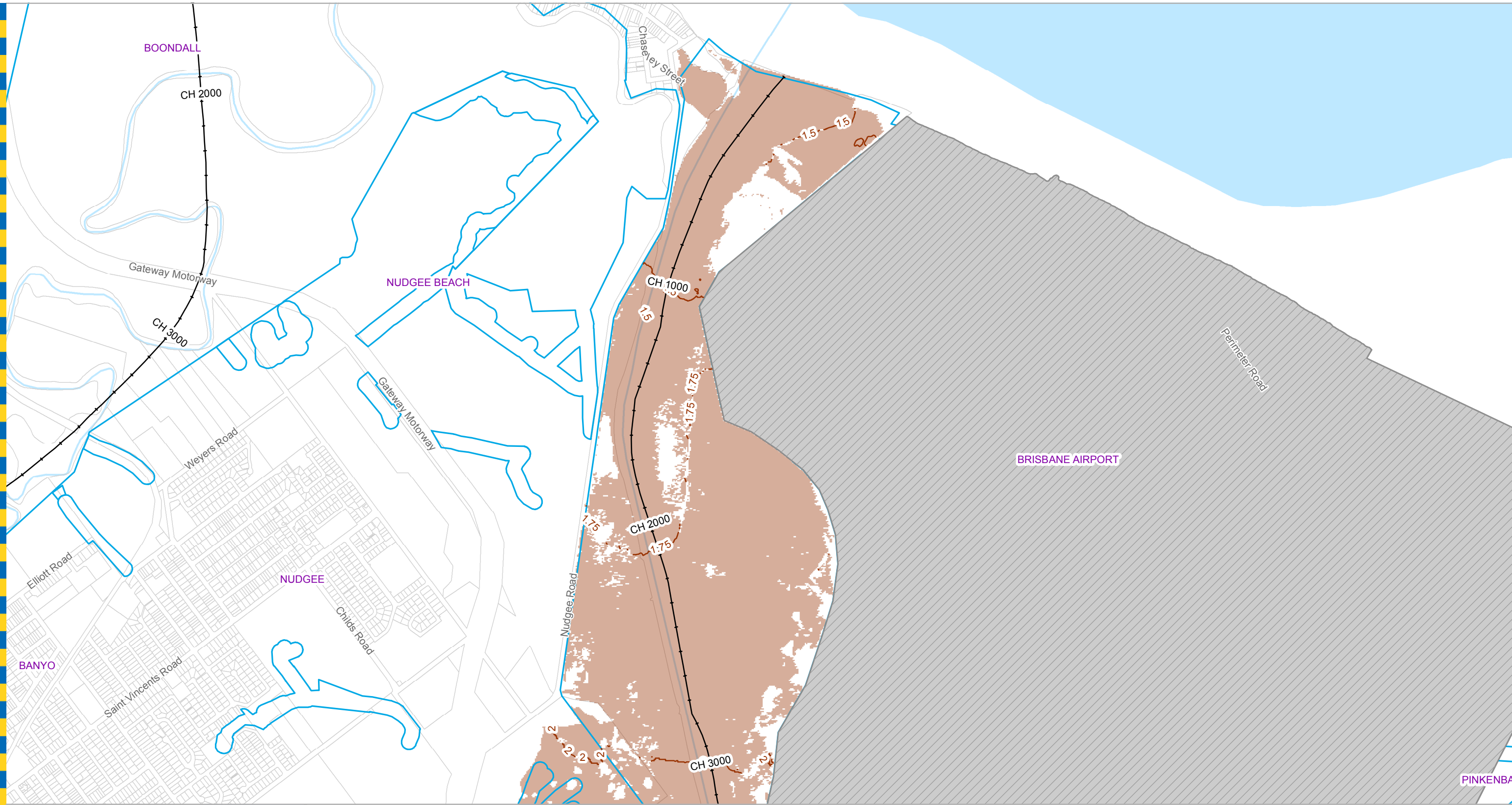
For Information Only - Not Council Policy



Dedicated to a better Brisbane

D.8
Kedron Brook
0.2% AEP Water Level Map
 Ultimate Scenario
 Map 5 of 6

GIM - 1200074 - 076



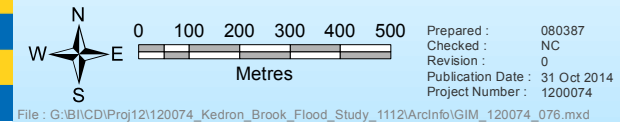
Legend

- Water Level Contour Line (mAHD)
- AMTD Line
- City Plan Waterway Corridors
- Flood Inundation Extent
- Brisbane Airport Corporation. Federal Government Controlled Land
- Moreton Bay Regional Council Area
- Waterway/Waterbody

DATA INFORMATION

The flood maps must be read in conjunction with the flood study report and interpreted by a qualified professional engineer. The flood maps are based on the best data available to Brisbane City Council ("Council") at the time the maps were developed. Council, and the copyright owners listed below, give no warranty in relation to the data (including accuracy, reliability, completeness, currency or suitability) presented in these maps and the user uses and relies upon the data in the maps at its own sole risk and liability. Council is not liable for errors or omissions in the flood maps. To the full extent that it is able to do so in law, the Council disclaims all liability (including without limitation, liability in negligence) for any loss, damage or costs (including indirect and consequential loss and damage), caused by or arising from anyone using or relying on the data contained in the flood maps for any purpose whatsoever.

©Brisbane City Council 2014 (Unless stated below)
 Cadastre © 2006 Department of Natural Resources and Mines 2009 NAVTEQ Street Data
 © 2008 NAVTEQ; 2007 Aerial Imagery ©2007 Furgio Spatial Solutions; 2005 Aerial Imagery ©2005 QASCO; 2005 Brisway © 2009 Melway Publishing; 2005 DigitalGlobe Quickbird Satellite Imagery © 2005 DigitalGlobe; 2002 Contours © 2002 AAMHatch



Prepared by:
 Brisbane City Council
 City Projects Office
 GPO Box 1434
 Brisbane Qld 4001

For more information
 visit www.brisbane.qld.gov.au
 or call (07) 3403 8888

For Information Only - Not Council Policy



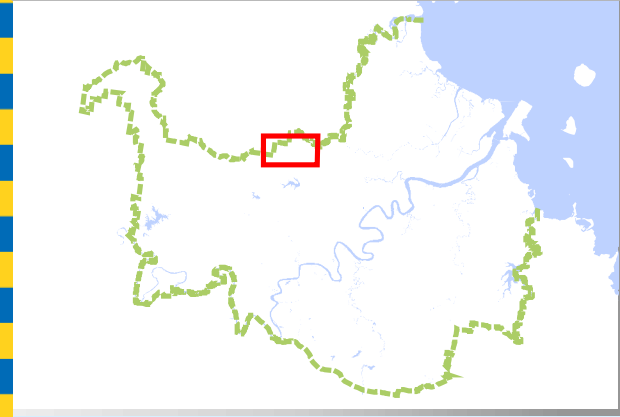
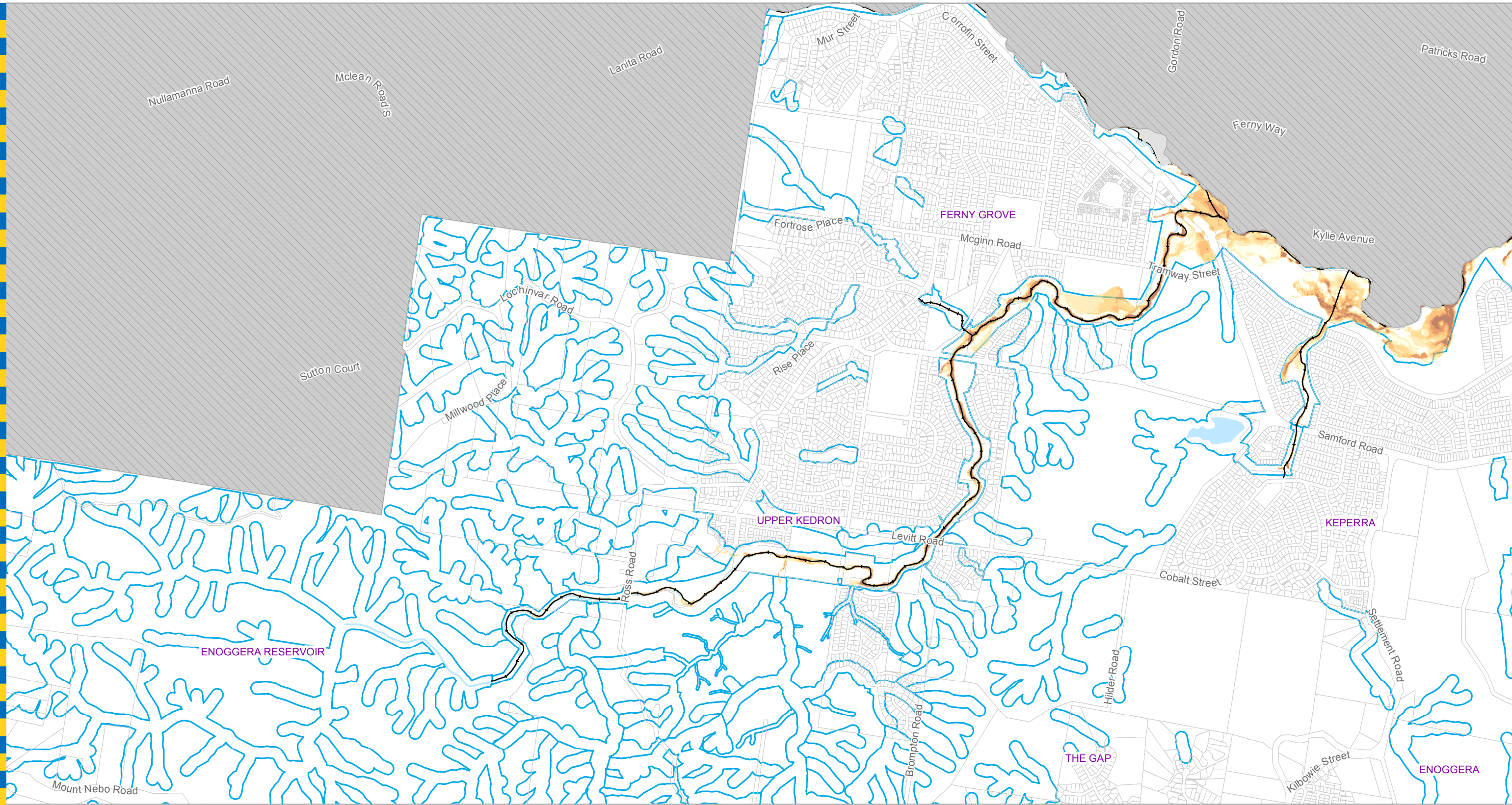
Dedicated to a better Brisbane

**D.8
 Kedron Brook
 0.2% AEP Water Level Map**

Ultimate Scenario

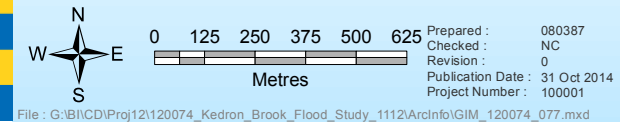
Map 6 of 6

GIM - 1200074 - 076



| | |
|---|--|
| Legend | |
| AMTD Line | |
| City Plan Waterway Corridors | |
| Brisbane Airport Corporation. Federal Government Controlled Land | |
| Moreton Bay Regional Council Area | |
| Waterway/Waterbody | |
| Depth (m) | |
| Less than 0.3 | |
| 0.3 to 0.6 | |
| 0.6 to 0.9 | |
| 0.9 to 1.2 | |
| 1.2 to 1.5 | |
| Greater than 1.5 | |

DATA INFORMATION
 The flood maps must be read in conjunction with the flood study report and interpreted by a qualified professional engineer. The flood maps are based on the best data available to Brisbane City Council ("Council") at the time the maps were developed. Council, and the copyright owners listed below, give no warranty in relation to the data (including accuracy, reliability, completeness, currency or suitability) presented in these maps and the user uses and relies upon the data in the maps at its own sole risk and liability. Council is not liable for errors or omissions in the flood maps. To the full extent that it is able to do so in law, the Council disclaims all liability (including without limitation, liability in negligence) for any loss, damage or costs (including indirect and consequential loss and damage), caused by or arising from anyone using or relying on the data contained in the flood maps for any purpose whatsoever.
 ©Brisbane City Council 2014 (Unless stated below)
 Cadastre © 2006 Department of Natural Resources and Mines 2009 NAVTEQ Street Data © 2008 NAVTEQ; 2007 Aerial Imagery ©2007 Furgo Spatial Solutions; 2005 Aerial Imagery ©2005 QASCO; 2005 Brisway © 2009 Melway Publishing; 2005 DigitalGlobe Quickbird Satellite Imagery © 2005 DigitalGlobe; 2002 Contours © 2002 AAMHatch



Prepared by for:
 Brisbane City Council
 City Projects Office
 GPO Box 1434
 Brisbane Qld 4001

For more information
 visit www.brisbane.qld.gov.au
 or call (07) 3403 8888

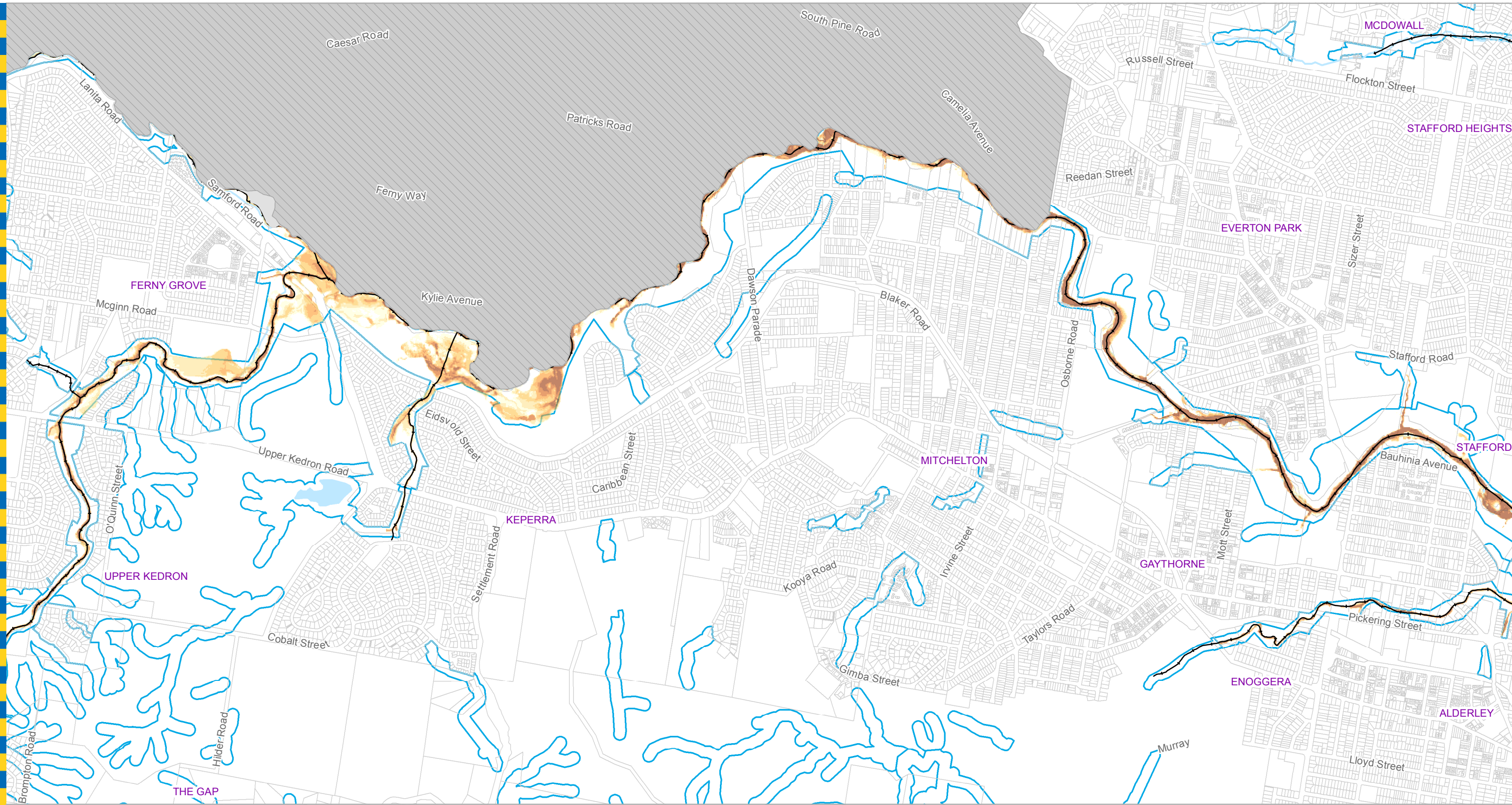
For Information Only - Not Council Policy



Dedicated to a better Brisbane

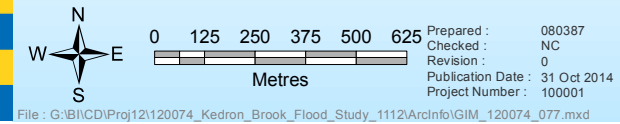
**D.9
 Kedron Brook
 50% AEP Depth Map
 Ultimate Scenario
 Map 1 of 6**

GIM - 1200074 - 077



| | | | |
|--|--|------------------|--|
| Legend | | Depth (m) | |
| —+— AMTD Line | | Less than 0.3 | |
| City Plan Waterway Corridors | | 0.3 to 0.6 | |
| Brisbane Airport Corporation. Federal Government Controlled Land | | 0.6 to 0.9 | |
| Moreton Bay Regional Council Area | | 0.9 to 1.2 | |
| Waterway/Waterbody | | 1.2 to 1.5 | |
| | | Greater than 1.5 | |

DATA INFORMATION
 The flood maps must be read in conjunction with the flood study report and interpreted by a qualified professional engineer. The flood maps are based on the best data available to Brisbane City Council ("Council") at the time the maps were developed. Council, and the copyright owners listed below, give no warranty in relation to the data (including accuracy, reliability, completeness, currency or suitability) presented in these maps and the user uses and relies upon the data in the maps at its own sole risk and liability. Council is not liable for errors or omissions in the flood maps. To the full extent that it is able to do so in law, the Council disclaims all liability (including without limitation, liability in negligence) for any loss, damage or costs (including indirect and consequential loss and damage), caused by or arising from anyone using or relying on the data contained in the flood maps for any purpose whatsoever.
 ©Brisbane City Council 2014 (Unless stated below)
 Cadastre © 2006 Department of Natural Resources and Mines 2009 NAVTEQ Street Data © 2008 NAVTEQ; 2007 Aerial Imagery © 2007 Furgio Spatial Solutions; 2005 Aerial Imagery © 2005 QASCO; 2005 Brisway © 2009 Melway Publishing; 2005 DigitalGlobe Quickbird Satellite Imagery © 2005 DigitalGlobe; 2002 Contours © 2002 AAMHatch



Prepared by for:
 Brisbane City Council
 City Projects Office
 GPO Box 1434
 Brisbane Qld 4001

For more information
 visit www.brisbane.qld.gov.au
 or call (07) 3403 8888

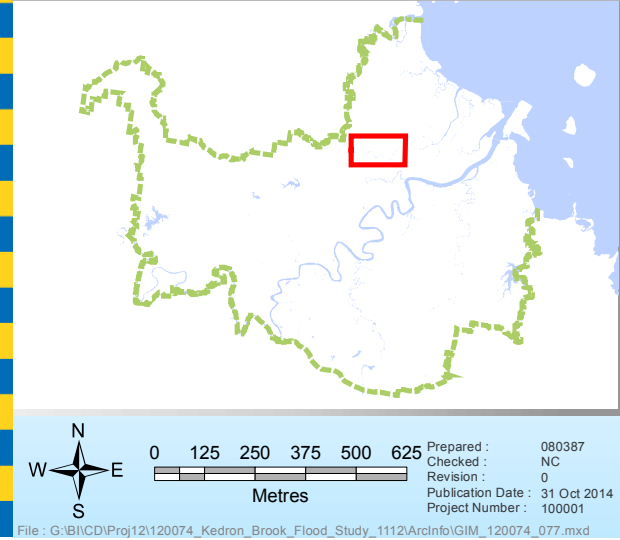
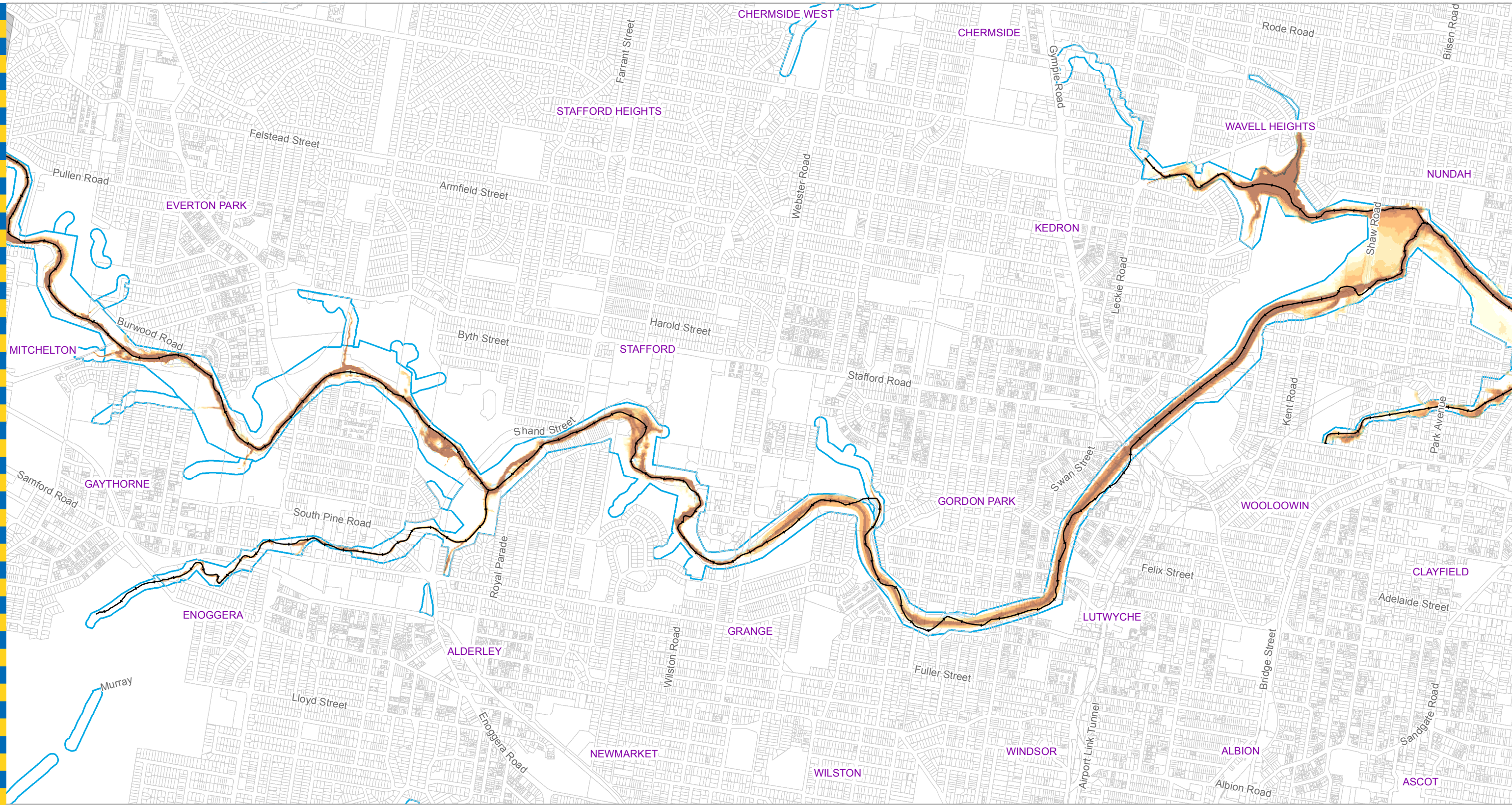
For Information Only - Not Council Policy



Dedicated to a better Brisbane

D.9
Kedron Brook
50% AEP Depth Map
 Ultimate Scenario
 Map 2 of 6

GIM - 1200074 - 077



Legend

- AMTD Line
- City Plan Waterway Corridors
- Brisbane Airport Corporation. Federal Government Controlled Land
- Moreton Bay Regional Council Area
- Waterway/Waterbody

Depth (m)

- Less than 0.3
- 0.3 to 0.6
- 0.6 to 0.9
- 0.9 to 1.2
- 1.2 to 1.5
- Greater than 1.5

Prepared by for:
 Brisbane City Council
 City Projects Office
 GPO Box 1434
 Brisbane Qld 4001

For more information
 visit www.brisbane.qld.gov.au
 or call (07) 3403 8888

DATA INFORMATION
 The flood maps must be read in conjunction with the flood study report and interpreted by a qualified professional engineer. The flood maps are based on the best data available to Brisbane City Council ("Council") at the time the maps were developed. Council, and the copyright owners listed below, give no warranty in relation to the data (including accuracy, reliability, completeness, currency or suitability) presented in these maps and the user uses and relies upon the data in the maps at its own sole risk and liability. Council is not liable for errors or omissions in the flood maps. To the full extent that it is able to do so in law, the Council disclaims all liability (including without limitation, liability in negligence) for any loss, damage or costs (including indirect and consequential loss and damage), caused by or arising from anyone using or relying on the data contained in the flood maps for any purpose whatsoever.
 ©Brisbane City Council 2014 (Unless stated below)
 Cadastre © 2006 Department of Natural Resources and Mines 2009 NAVTEQ Street Data © 2008 NAVTEQ; 2007 Aerial Imagery ©2007 Furgo Spatial Solutions; 2005 Aerial Imagery ©2005 QASCO; 2005 Brisway © 2009 Melway Publishing; 2005 DigitalGlobe Quickbird Satellite Imagery © 2005 DigitalGlobe; 2002 Contours © 2002 AAMHatch

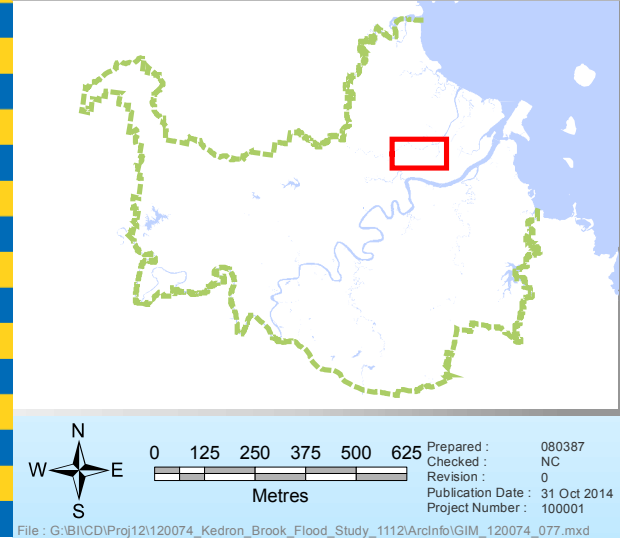
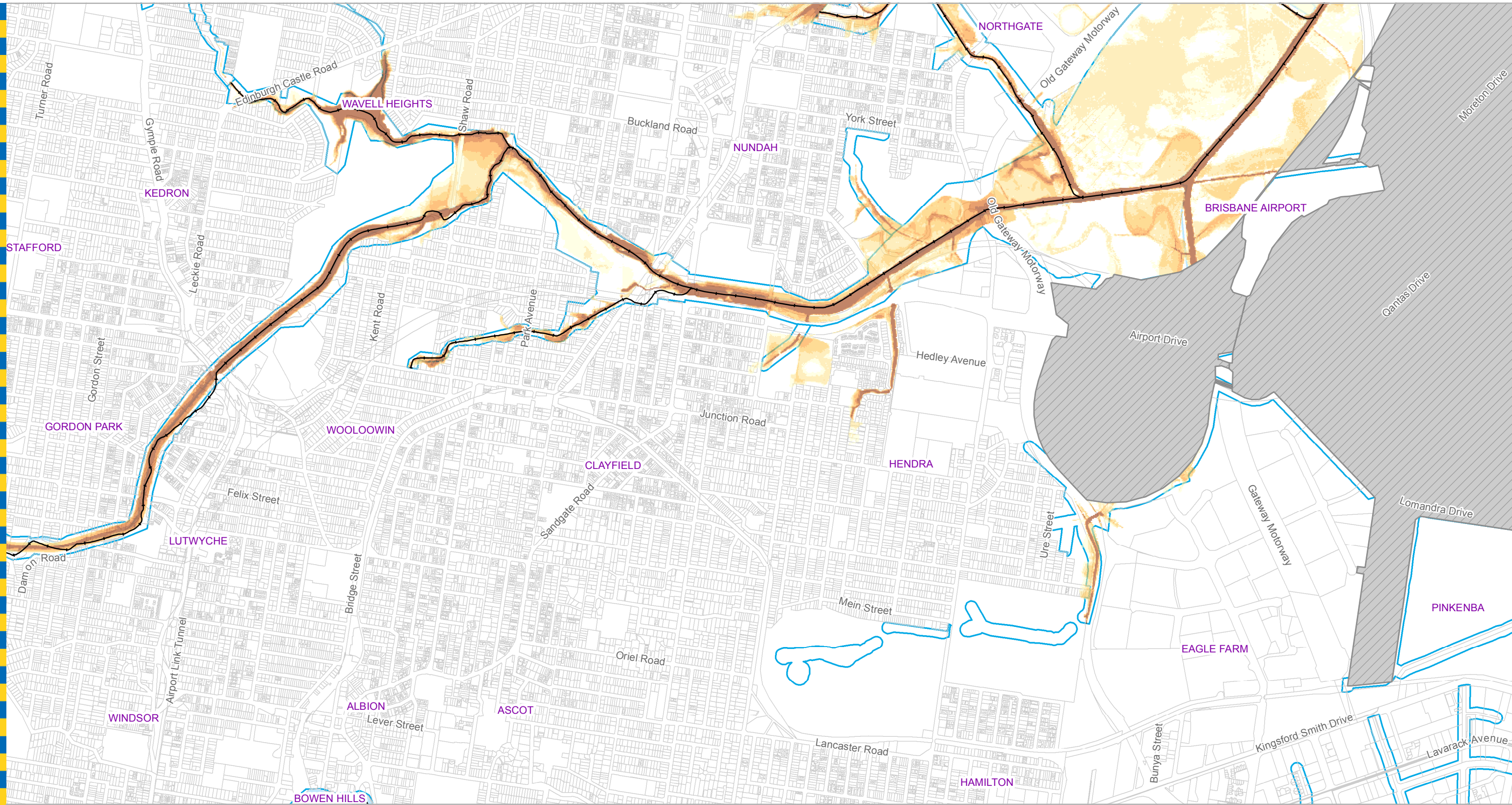
For Information Only - Not Council Policy



Dedicated to a better Brisbane

**D.9
 Kedron Brook
 50% AEP Depth Map
 Ultimate Scenario
 Map 3 of 6**

GIM - 1200074 - 077



Legend

- +— AMTD Line
- City Plan Waterway Corridors
- Brisbane Airport Corporation. Federal Government Controlled Land
- Moreton Bay Regional Council Area
- Waterway/Waterbody

Depth (m)

- Less than 0.3
- 0.3 to 0.6
- 0.6 to 0.9
- 0.9 to 1.2
- 1.2 to 1.5
- Greater than 1.5

Prepared by for:
 Brisbane City Council
 City Projects Office
 GPO Box 1434
 Brisbane Qld 4001

For more information
 visit www.brisbane.qld.gov.au
 or call (07) 3403 8888

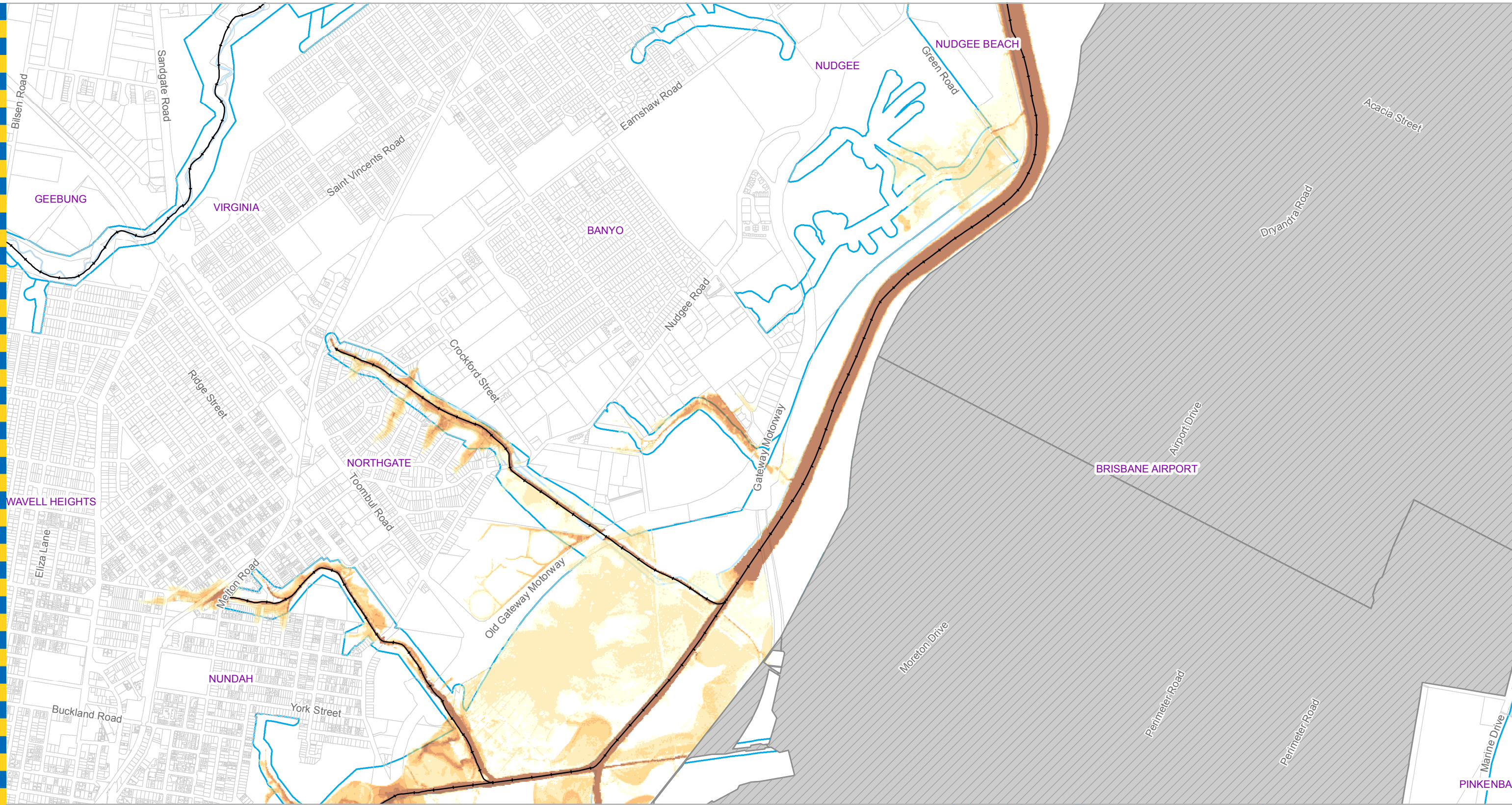
DATA INFORMATION
 The flood maps must be read in conjunction with the flood study report and interpreted by a qualified professional engineer. The flood maps are based on the best data available to Brisbane City Council ("Council") at the time the maps were developed. Council, and the copyright owners listed below, give no warranty in relation to the data (including accuracy, reliability, completeness, currency or suitability) presented in these maps and the user uses and relies upon the data in the maps at its own sole risk and liability. Council is not liable for errors or omissions in the flood maps. To the full extent that it is able to do so in law, the Council disclaims all liability (including without limitation, liability in negligence) for any loss, damage or costs (including indirect and consequential loss and damage), caused by or arising from anyone using or relying on the data contained in the flood maps for any purpose whatsoever.
 ©Brisbane City Council 2014 (Unless stated below)
 Cadastre © 2006 Department of Natural Resources and Mines 2009 NAVTEQ Street Data © 2008 NAVTEQ; 2007 Aerial Imagery © 2007 Furgio Spatial Solutions; 2005 Aerial Imagery © 2005 QASCO; 2005 Brisway © 2009 Melway Publishing; 2005 DigitalGlobe Quickbird Satellite Imagery © 2005 DigitalGlobe; 2002 Contours © 2002 AAMHatch

For Information Only - Not Council Policy



Dedicated to a better Brisbane

D.9
Kedron Brook
50% AEP Depth Map
 Ultimate Scenario
 Map 4 of 6



Legend

- +— AMTD Line
- City Plan Waterway Corridors
- Brisbane Airport Corporation. Federal Government Controlled Land
- Moreton Bay Regional Council Area
- Waterway/Waterbody

Depth (m)

- Less than 0.3
- 0.3 to 0.6
- 0.6 to 0.9
- 0.9 to 1.2
- 1.2 to 1.5
- Greater than 1.5

DATA INFORMATION
 The flood maps must be read in conjunction with the flood study report and interpreted by a qualified professional engineer. The flood maps are based on the best data available to Brisbane City Council ("Council") at the time the maps were developed. Council, and the copyright owners listed below, give no warranty in relation to the data (including accuracy, reliability, completeness, currency or suitability) presented in these maps and the user uses and relies upon the data in the maps at its own sole risk and liability. Council is not liable for errors or omissions in the flood maps. To the full extent that it is able to do so in law, the Council disclaims all liability (including without limitation, liability in negligence) for any loss, damage or costs (including indirect and consequential loss and damage), caused by or arising from anyone using or relying on the data contained in the flood maps for any purpose whatsoever.
 ©Brisbane City Council 2014 (Unless stated below)
 Cadastre © 2006 Department of Natural Resources and Mines 2009 NAVTEQ Street Data © 2008 NAVTEQ; 2007 Aerial Imagery ©2007 Furgio Spatial Solutions; 2005 Aerial Imagery ©2005 QASCO; 2005 Brisway © 2009 Melway Publishing; 2005 DigitalGlobe Quickbird Satellite Imagery © 2005 DigitalGlobe; 2002 Contours © 2002 AAMHatch

0 125 250 375 500 625 Metres

Prepared by: 080387
 Checked: NC
 Revision: 0
 Publication Date: 31 Oct 2014
 Project Number: 100001

File: G:\B\I\CD\Proj12\120074_Kedron_Brook_Flood_Study_1112\ArcInfo\GIM_120074_077.mxd

Prepared by for:
 Brisbane City Council
 City Projects Office
 GPO Box 1434
 Brisbane Qld 4001

For more information
 visit www.brisbane.qld.gov.au
 or call (07) 3403 8888

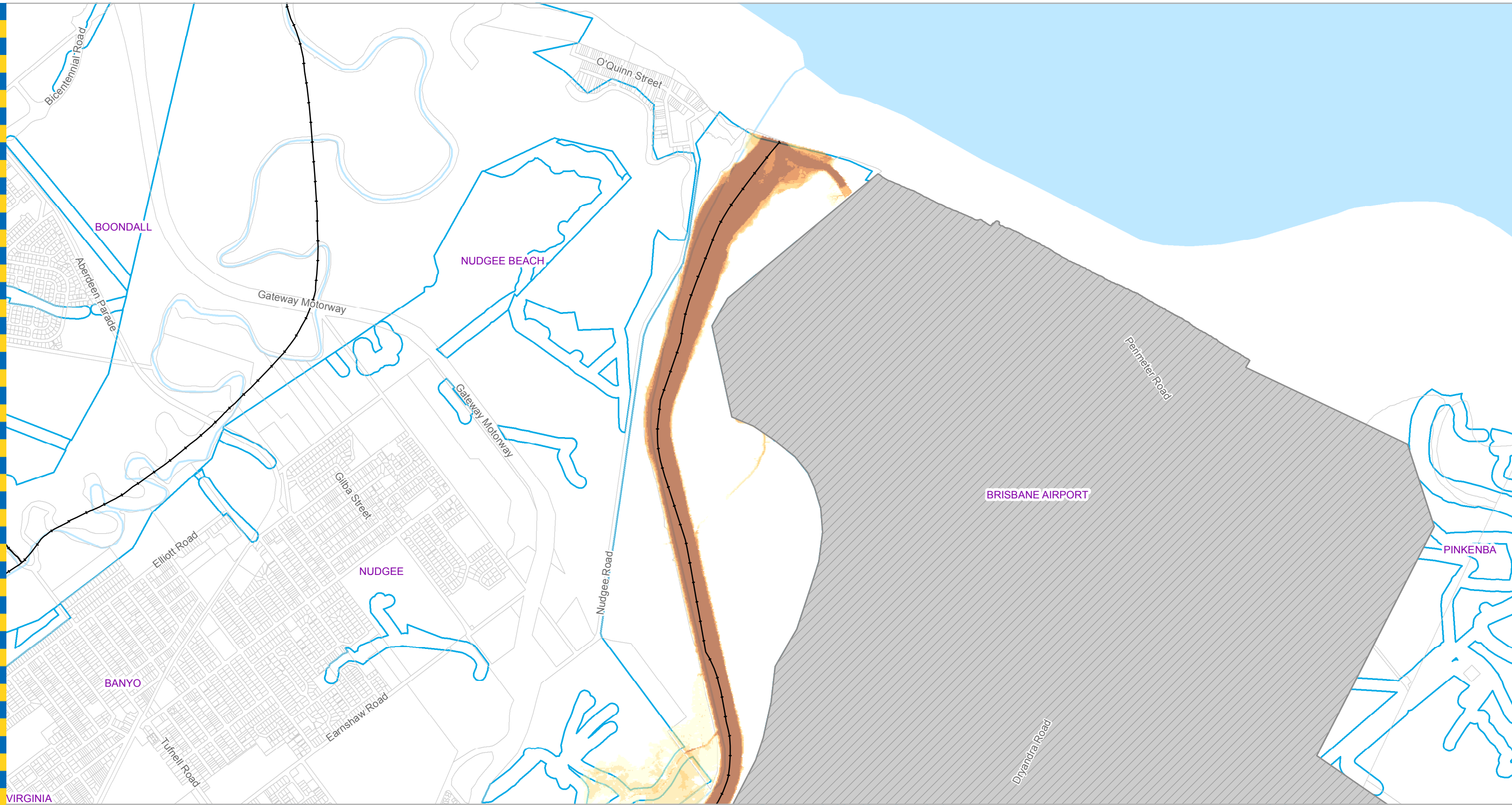
For Information Only - Not Council Policy



Dedicated to a better Brisbane

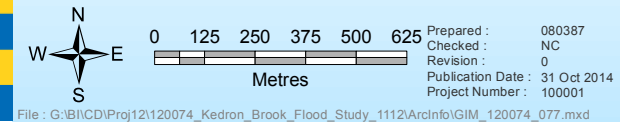
D.9
Kedron Brook
50% AEP Depth Map
 Ultimate Scenario
 Map 5 of 6

GIM - 1200074 - 077



| | | | |
|--|--|------------------|--|
| Legend | | Depth (m) | |
| —+— AMTD Line | | Less than 0.3 | |
| City Plan Waterway Corridors | | 0.3 to 0.6 | |
| Brisbane Airport Corporation. Federal Government Controlled Land | | 0.6 to 0.9 | |
| Moreton Bay Regional Council Area | | 0.9 to 1.2 | |
| Waterway/Waterbody | | 1.2 to 1.5 | |
| | | Greater than 1.5 | |

DATA INFORMATION
 The flood maps must be read in conjunction with the flood study report and interpreted by a qualified professional engineer. The flood maps are based on the best data available to Brisbane City Council ("Council") at the time the maps were developed. Council, and the copyright owners listed below, give no warranty in relation to the data (including accuracy, reliability, completeness, currency or suitability) presented in these maps and the user uses and relies upon the data in the maps at its own sole risk and liability. Council is not liable for errors or omissions in the flood maps. To the full extent that it is able to do so in law, the Council disclaims all liability (including without limitation, liability in negligence) for any loss, damage or costs (including indirect and consequential loss and damage), caused by or arising from anyone using or relying on the data contained in the flood maps for any purpose whatsoever.
 ©Brisbane City Council 2014 (Unless stated below)
 Cadastre © 2006 Department of Natural Resources and Mines 2009 NAVTEQ Street Data © 2008 NAVTEQ; 2007 Aerial Imagery ©2007 Furgio Spatial Solutions; 2005 Aerial Imagery ©2005 QASCO; 2005 Brisway © 2009 Melway Publishing; 2005 DigitalGlobe Quickbird Satellite Imagery © 2005 DigitalGlobe; 2002 Contours © 2002 AAMHatch



Prepared by for:
 Brisbane City Council
 City Projects Office
 GPO Box 1434
 Brisbane Qld 4001

For more information
 visit www.brisbane.qld.gov.au
 or call (07) 3403 8888

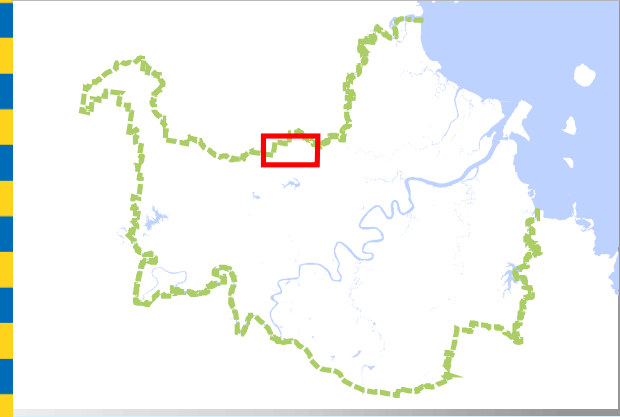
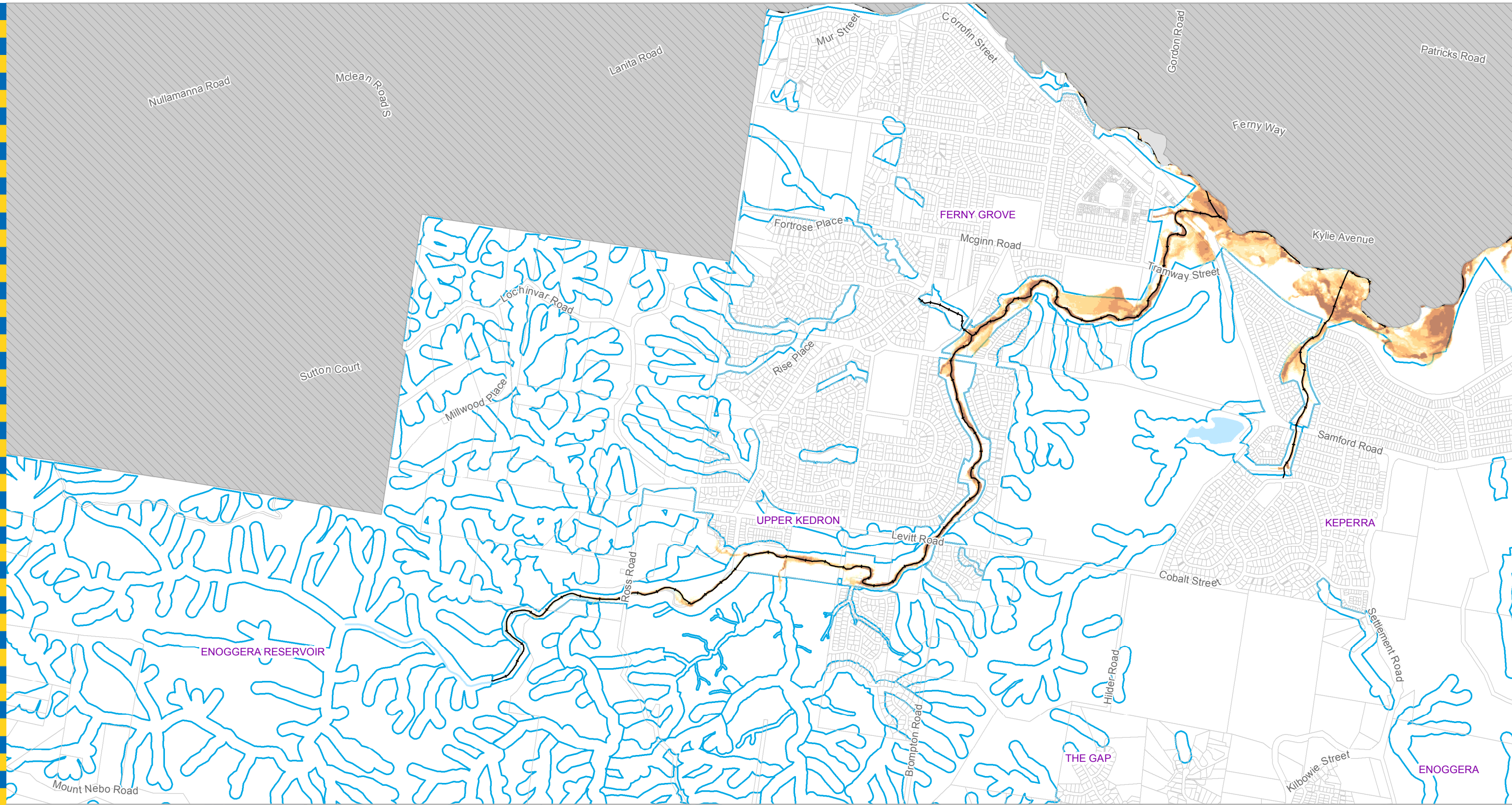
For Information Only - Not Council Policy



Dedicated to a better Brisbane

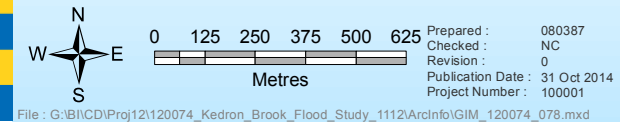
D.9
Kedron Brook
50% AEP Depth Map
 Ultimate Scenario
 Map 6 of 6

GIM - 1200074 - 077



| | |
|---|--|
| Legend | |
| AMTD Line | |
| City Plan Waterway Corridors | |
| Brisbane Airport Corporation. Federal Government Controlled Land | |
| Moreton Bay Regional Council Area | |
| Waterway/Waterbody | |
| Depth (m) | |
| Less than 0.3 | |
| 0.3 to 0.6 | |
| 0.6 to 0.9 | |
| 0.9 to 1.2 | |
| 1.2 to 1.5 | |
| Greater than 1.5 | |

DATA INFORMATION
 The flood maps must be read in conjunction with the flood study report and interpreted by a qualified professional engineer. The flood maps are based on the best data available to Brisbane City Council ("Council") at the time the maps were developed. Council, and the copyright owners listed below, give no warranty in relation to the data (including accuracy, reliability, completeness, currency or suitability) presented in these maps and the user uses and relies upon the data in the maps at its own sole risk and liability. Council is not liable for errors or omissions in the flood maps. To the full extent that it is able to do so in law, the Council disclaims all liability (including without limitation, liability in negligence) for any loss, damage or costs (including indirect and consequential loss and damage), caused by or arising from anyone using or relying on the data contained in the flood maps for any purpose whatsoever.
 ©Brisbane City Council 2014 (Unless stated below)
 Cadastre © 2006 Department of Natural Resources and Mines 2009 NAVTEQ Street Data © 2008 NAVTEQ; 2007 Aerial Imagery ©2007 Furgo Spatial Solutions; 2005 Aerial Imagery ©2005 QASCO; 2005 Brisway © 2009 Melway Publishing; 2005 DigitalGlobe Quickbird Satellite Imagery © 2005 DigitalGlobe; 2002 Contours © 2002 AAMHatch



Prepared by for:
 Brisbane City Council
 City Projects Office
 GPO Box 1434
 Brisbane Qld 4001

For more information
 visit www.brisbane.qld.gov.au
 or call (07) 3403 8888

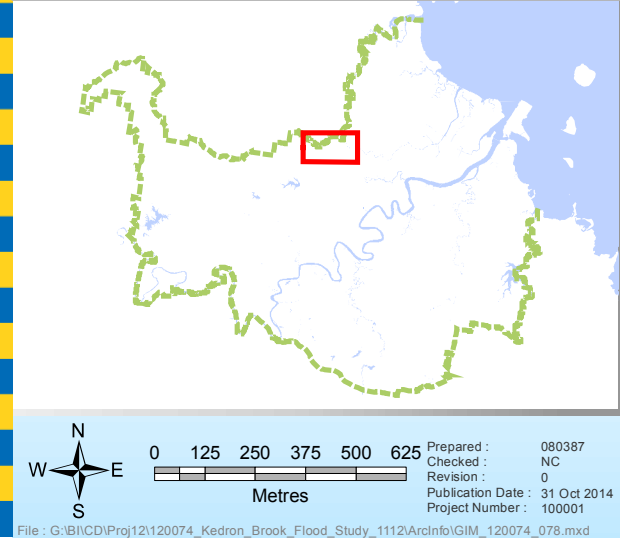
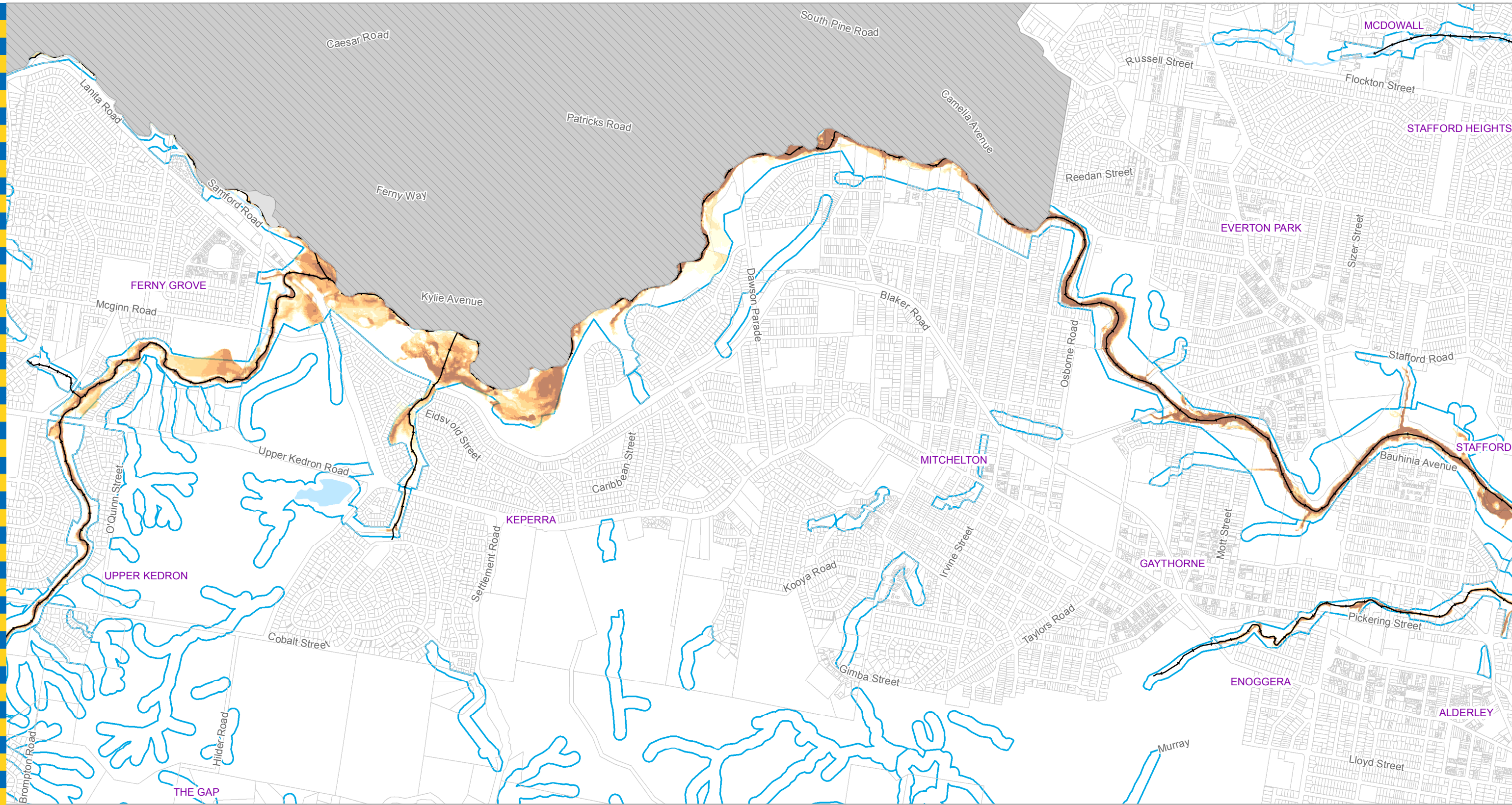
For Information Only - Not Council Policy



Dedicated to a better Brisbane

D.10
Kedron Brook
20% AEP Depth Map
 Ultimate Scenario
 Map 1 of 6

GIM - 1200074 - 078



| | |
|---|--|
| Legend | |
| —+— AMTD Line | |
| City Plan Waterway Corridors | |
| Brisbane Airport Corporation. Federal Government Controlled Land | |
| Moreton Bay Regional Council Area | |
| Waterway/Waterbody | |
| Depth (m) | |
| Less than 0.3 | |
| 0.3 to 0.6 | |
| 0.6 to 0.9 | |
| 0.9 to 1.2 | |
| 1.2 to 1.5 | |
| Greater than 1.5 | |

DATA INFORMATION
 The flood maps must be read in conjunction with the flood study report and interpreted by a qualified professional engineer. The flood maps are based on the best data available to Brisbane City Council ("Council") at the time the maps were developed. Council, and the copyright owners listed below, give no warranty in relation to the data (including accuracy, reliability, completeness, currency or suitability) presented in these maps and the user uses and relies upon the data in the maps at its own sole risk and liability. Council is not liable for errors or omissions in the flood maps. To the full extent that it is able to do so in law, the Council disclaims all liability (including without limitation, liability in negligence) for any loss, damage or costs (including indirect and consequential loss and damage), caused by or arising from anyone using or relying on the data contained in the flood maps for any purpose whatsoever.
 ©Brisbane City Council 2014 (Unless stated below)
 Cadastre © 2006 Department of Natural Resources and Mines 2009 NAVTEQ Street Data © 2008 NAVTEQ; 2007 Aerial Imagery ©2007 Furgo Spatial Solutions; 2005 Aerial Imagery ©2005 QASCO; 2005 Brisway © 2009 Melway Publishing; 2005 DigitalGlobe Quickbird Satellite Imagery © 2005 DigitalGlobe; 2002 Contours © 2002 AAMHatch

Prepared by for:
 Brisbane City Council
 City Projects Office
 GPO Box 1434
 Brisbane Qld 4001

For more information
 visit www.brisbane.qld.gov.au
 or call (07) 3403 8888

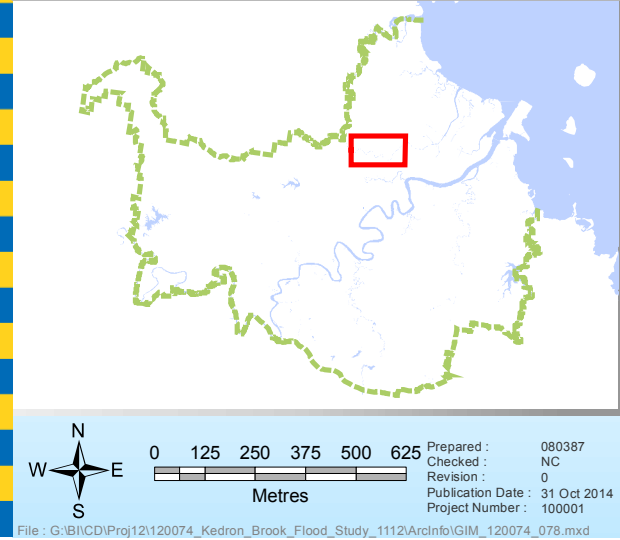
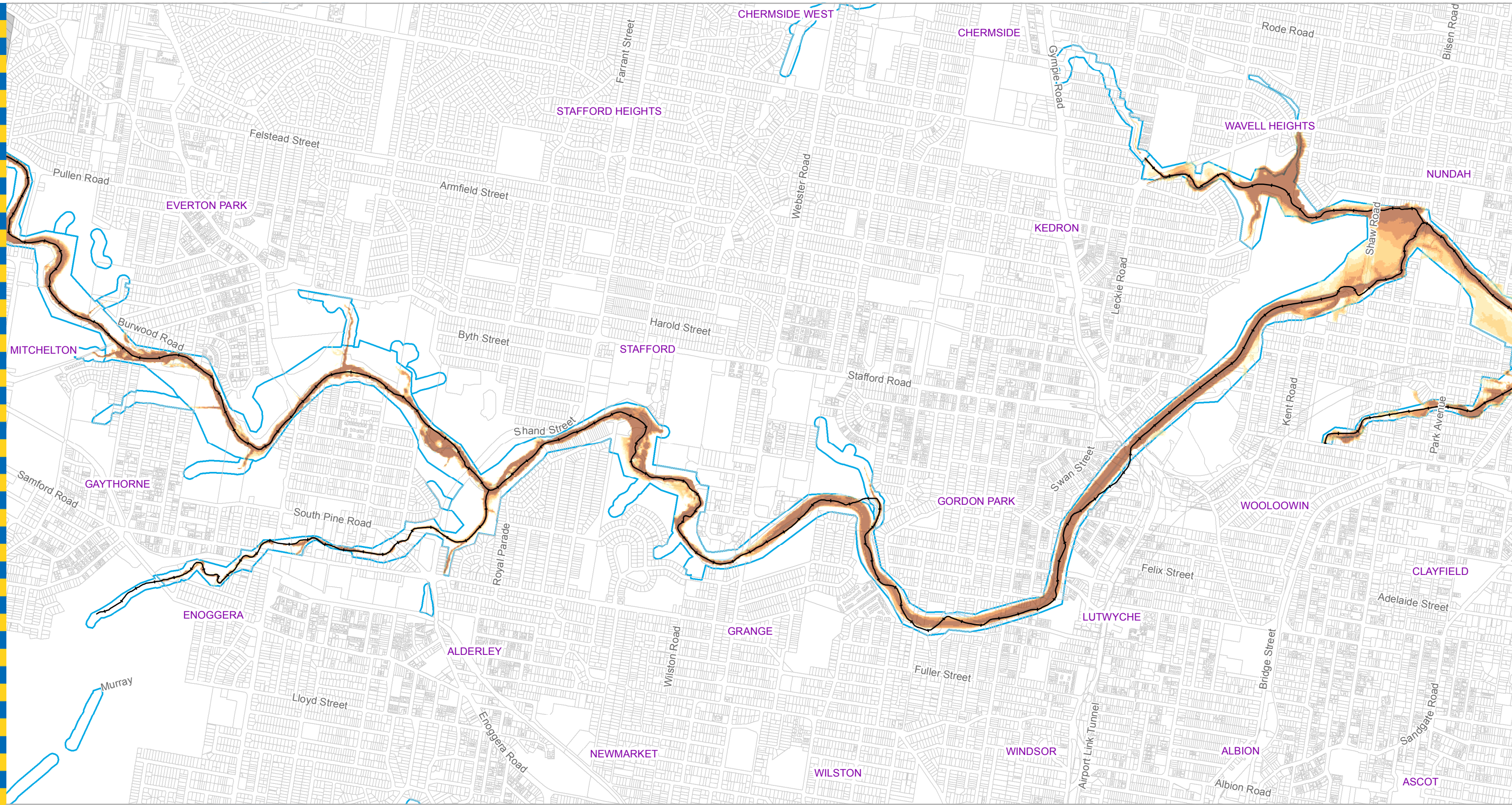
For Information Only - Not Council Policy



Dedicated to a better Brisbane

D.10
Kedron Brook
20% AEP Depth Map
 Ultimate Scenario
 Map 2 of 6

GIM - 1200074 - 078



Legend

- AMTD Line
- City Plan Waterway Corridors
- Brisbane Airport Corporation. Federal Government Controlled Land
- Moreton Bay Regional Council Area
- Waterway/Waterbody

Depth (m)

- Less than 0.3
- 0.3 to 0.6
- 0.6 to 0.9
- 0.9 to 1.2
- 1.2 to 1.5
- Greater than 1.5

Prepared by for:
 Brisbane City Council
 City Projects Office
 GPO Box 1434
 Brisbane Qld 4001

For more information
 visit www.brisbane.qld.gov.au
 or call (07) 3403 8888

DATA INFORMATION
 The flood maps must be read in conjunction with the flood study report and interpreted by a qualified professional engineer. The flood maps are based on the best data available to Brisbane City Council ("Council") at the time the maps were developed. Council, and the copyright owners listed below, give no warranty in relation to the data (including accuracy, reliability, completeness, currency or suitability) presented in these maps and the user uses and relies upon the data in the maps at its own sole risk and liability. Council is not liable for errors or omissions in the flood maps. To the full extent that it is able to do so in law, the Council disclaims all liability (including without limitation, liability in negligence) for any loss, damage or costs (including indirect and consequential loss and damage), caused by or arising from anyone using or relying on the data contained in the flood maps for any purpose whatsoever.
 ©Brisbane City Council 2014 (Unless stated below)
 Cadastre © 2006 Department of Natural Resources and Mines 2009 NAVTEQ Street Data © 2008 NAVTEQ; 2007 Aerial Imagery ©2007 Furgo Spatial Solutions; 2005 Aerial Imagery ©2005 QASCO; 2005 Brisway © 2009 Melway Publishing; 2005 DigitalGlobe Quickbird Satellite Imagery © 2005 DigitalGlobe; 2002 Contours © 2002 AAMHatch

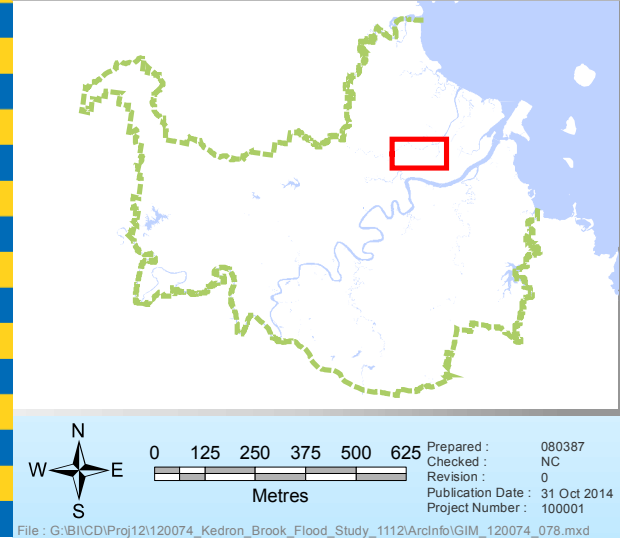
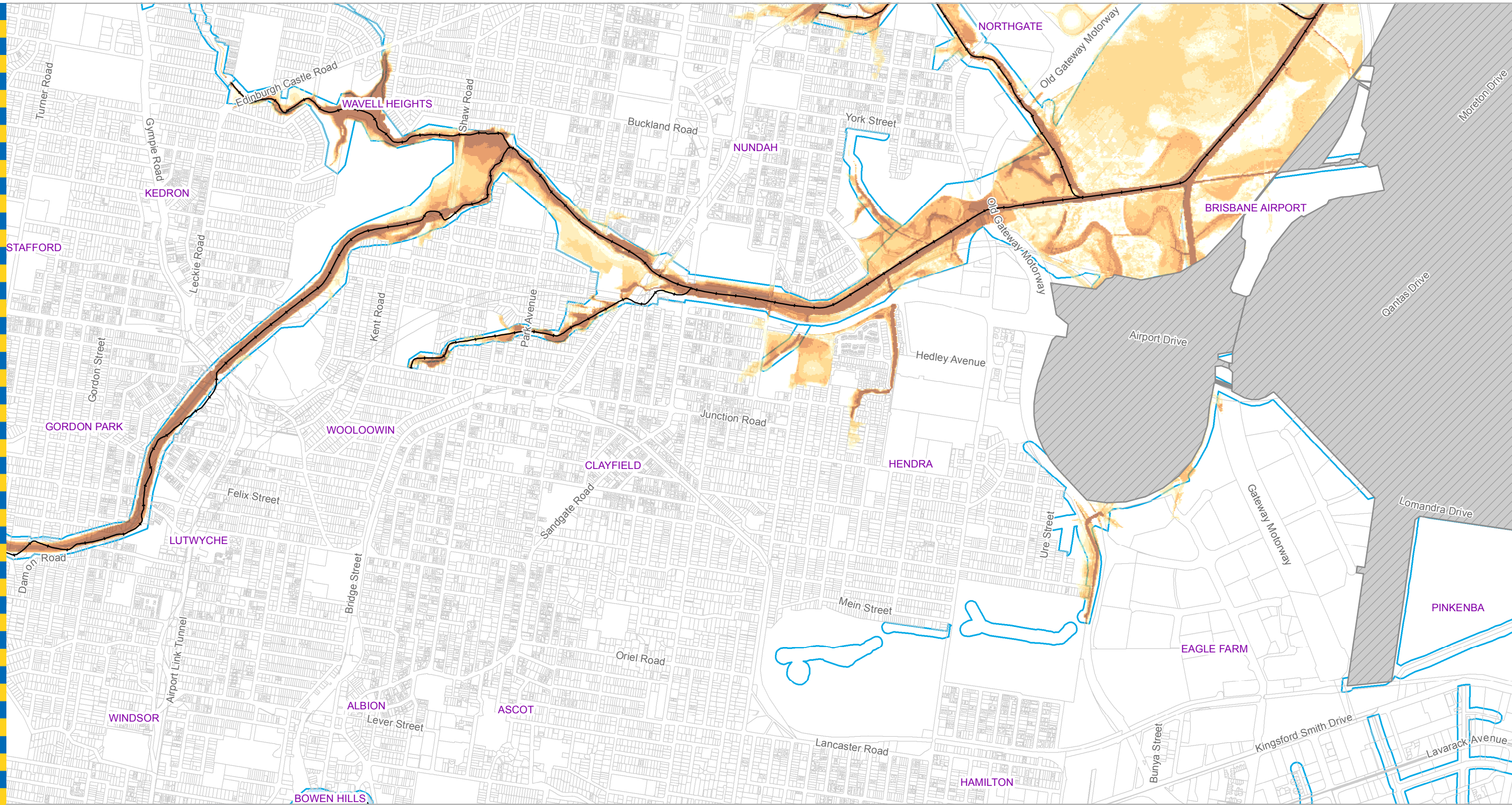
For Information Only - Not Council Policy



Dedicated to a better Brisbane

D.10
Kedron Brook
20% AEP Depth Map
 Ultimate Scenario
 Map 3 of 6

GIM - 1200074 - 078



Legend

- +— AMTD Line
- City Plan Waterway Corridors
- ▨ Brisbane Airport Corporation. Federal Government Controlled Land
- ▨ Moreton Bay Regional Council Area
- Waterway/Waterbody

Depth (m)

- Less than 0.3
- 0.3 to 0.6
- 0.6 to 0.9
- 0.9 to 1.2
- 1.2 to 1.5
- Greater than 1.5

Prepared by for:
 Brisbane City Council
 City Projects Office
 GPO Box 1434
 Brisbane Qld 4001

For more information
 visit www.brisbane.qld.gov.au
 or call (07) 3403 8888

DATA INFORMATION
 The flood maps must be read in conjunction with the flood study report and interpreted by a qualified professional engineer. The flood maps are based on the best data available to Brisbane City Council ("Council") at the time the maps were developed. Council, and the copyright owners listed below, give no warranty in relation to the data (including accuracy, reliability, completeness, currency or suitability) presented in these maps and the user uses and relies upon the data in the maps at its own sole risk and liability. Council is not liable for errors or omissions in the flood maps. To the full extent that it is able to do so in law, the Council disclaims all liability (including without limitation, liability in negligence) for any loss, damage or costs (including indirect and consequential loss and damage), caused by or arising from anyone using or relying on the data contained in the flood maps for any purpose whatsoever.
 ©Brisbane City Council 2014 (Unless stated below)
 Cadastre © 2006 Department of Natural Resources and Mines 2009 NAVTEQ Street Data © 2008 NAVTEQ; 2007 Aerial Imagery © 2007 Furgo Spatial Solutions; 2005 Aerial Imagery © 2005 QASCO; 2005 Brisway © 2009 Melway Publishing; 2005 DigitalGlobe Quickbird Satellite Imagery © 2005 DigitalGlobe; 2002 Contours © 2002 AAMHatch

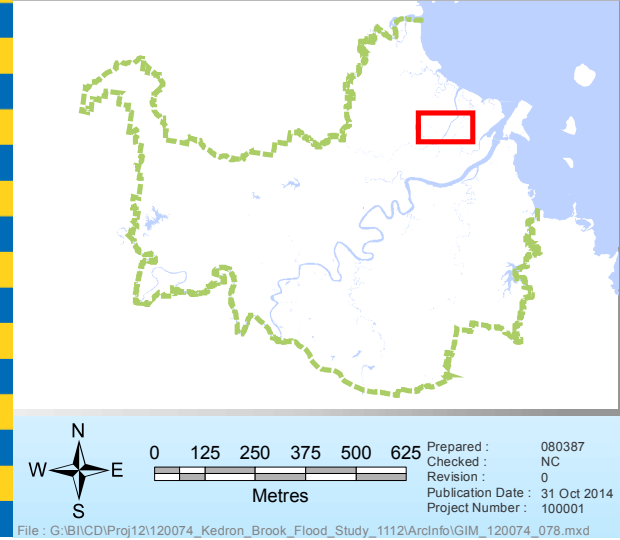
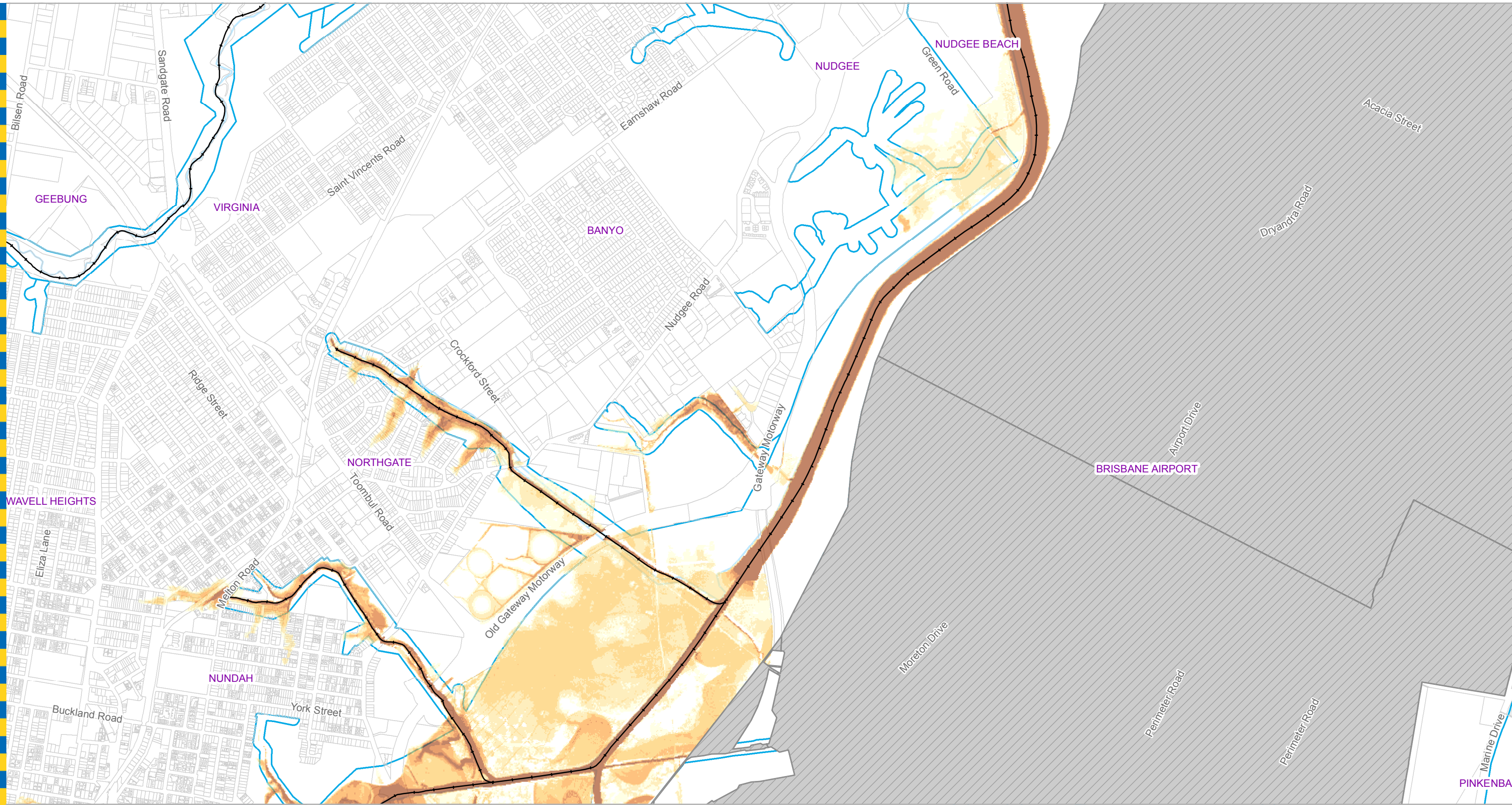
For Information Only - Not Council Policy



Dedicated to a better Brisbane

D.10
Kedron Brook
20% AEP Depth Map
 Ultimate Scenario
 Map 4 of 6

GIM - 1200074 - 078



Legend

- +— AMTD Line
- City Plan Waterway Corridors
- Brisbane Airport Corporation. Federal Government Controlled Land
- Moreton Bay Regional Council Area
- Waterway/Waterbody

Depth (m)

- Less than 0.3
- 0.3 to 0.6
- 0.6 to 0.9
- 0.9 to 1.2
- 1.2 to 1.5
- Greater than 1.5

Prepared by for:
 Brisbane City Council
 City Projects Office
 GPO Box 1434
 Brisbane Qld 4001

For more information
 visit www.brisbane.qld.gov.au
 or call (07) 3403 8888

DATA INFORMATION
 The flood maps must be read in conjunction with the flood study report and interpreted by a qualified professional engineer. The flood maps are based on the best data available to Brisbane City Council ("Council") at the time the maps were developed. Council, and the copyright owners listed below, give no warranty in relation to the data (including accuracy, reliability, completeness, currency or suitability) presented in these maps and the user uses and relies upon the data in the maps at its own sole risk and liability. Council is not liable for errors or omissions in the flood maps. To the full extent that it is able to do so in law, the Council disclaims all liability (including without limitation, liability in negligence) for any loss, damage or costs (including indirect and consequential loss and damage), caused by or arising from anyone using or relying on the data contained in the flood maps for any purpose whatsoever.
 ©Brisbane City Council 2014 (Unless stated below)
 Cadastre © 2006 Department of Natural Resources and Mines 2009 NAVTEQ Street Data © 2008 NAVTEQ; 2007 Aerial Imagery ©2007 Furgo Spatial Solutions; 2005 Aerial Imagery ©2005 QASCO; 2005 Brisway © 2009 Melway Publishing; 2005 DigitalGlobe Quickbird Satellite Imagery © 2005 DigitalGlobe; 2002 Contours © 2002 AAMHatch

For Information Only - Not Council Policy



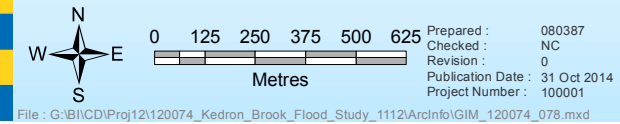
Dedicated to a better Brisbane

D.10
Kedron Brook
20% AEP Depth Map
 Ultimate Scenario
 Map 5 of 6



| | |
|--|--|
| Legend | |
| —+— AMTD Line | |
| City Plan Waterway Corridors | |
| Brisbane Airport Corporation. Federal Government Controlled Land | |
| Moreton Bay Regional Council Area | |
| Waterway/Waterbody | |
| Depth (m) | |
| Less than 0.3 | |
| 0.3 to 0.6 | |
| 0.6 to 0.9 | |
| 0.9 to 1.2 | |
| 1.2 to 1.5 | |
| Greater than 1.5 | |

DATA INFORMATION
 The flood maps must be read in conjunction with the flood study report and interpreted by a qualified professional engineer. The flood maps are based on the best data available to Brisbane City Council ("Council") at the time the maps were developed. Council, and the copyright owners listed below, give no warranty in relation to the data (including accuracy, reliability, completeness, currency or suitability) presented in these maps and the user uses and relies upon the data in the maps at its own sole risk and liability. Council is not liable for errors or omissions in the flood maps. To the full extent that it is able to do so in law, the Council disclaims all liability (including without limitation, liability in negligence) for any loss, damage or costs (including indirect and consequential loss and damage), caused by or arising from anyone using or relying on the data contained in the flood maps for any purpose whatsoever.
 ©Brisbane City Council 2014 (Unless stated below)
 Cadastre © 2006 Department of Natural Resources and Mines 2009 NAVTEQ Street Data © 2008 NAVTEQ; 2007 Aerial Imagery ©2007 Furgio Spatial Solutions; 2005 Aerial Imagery ©2005 QASCO; 2005 Brisway © 2009 Melway Publishing; 2005 DigitalGlobe Quickbird Satellite Imagery © 2005 DigitalGlobe; 2002 Contours © 2002 AAMHatch



Prepared by for:
 Brisbane City Council
 City Projects Office
 GPO Box 1434
 Brisbane Qld 4001

For more information
 visit www.brisbane.qld.gov.au
 or call (07) 3403 8888

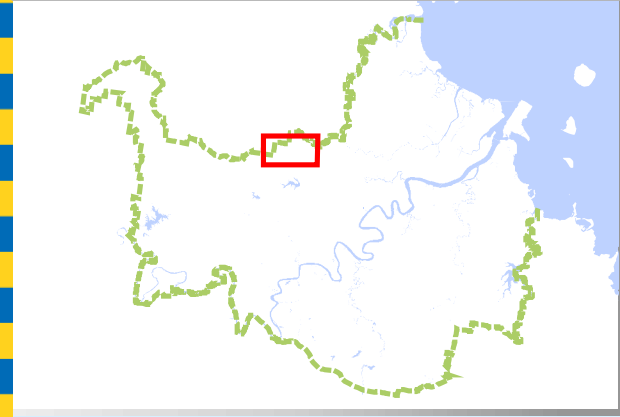
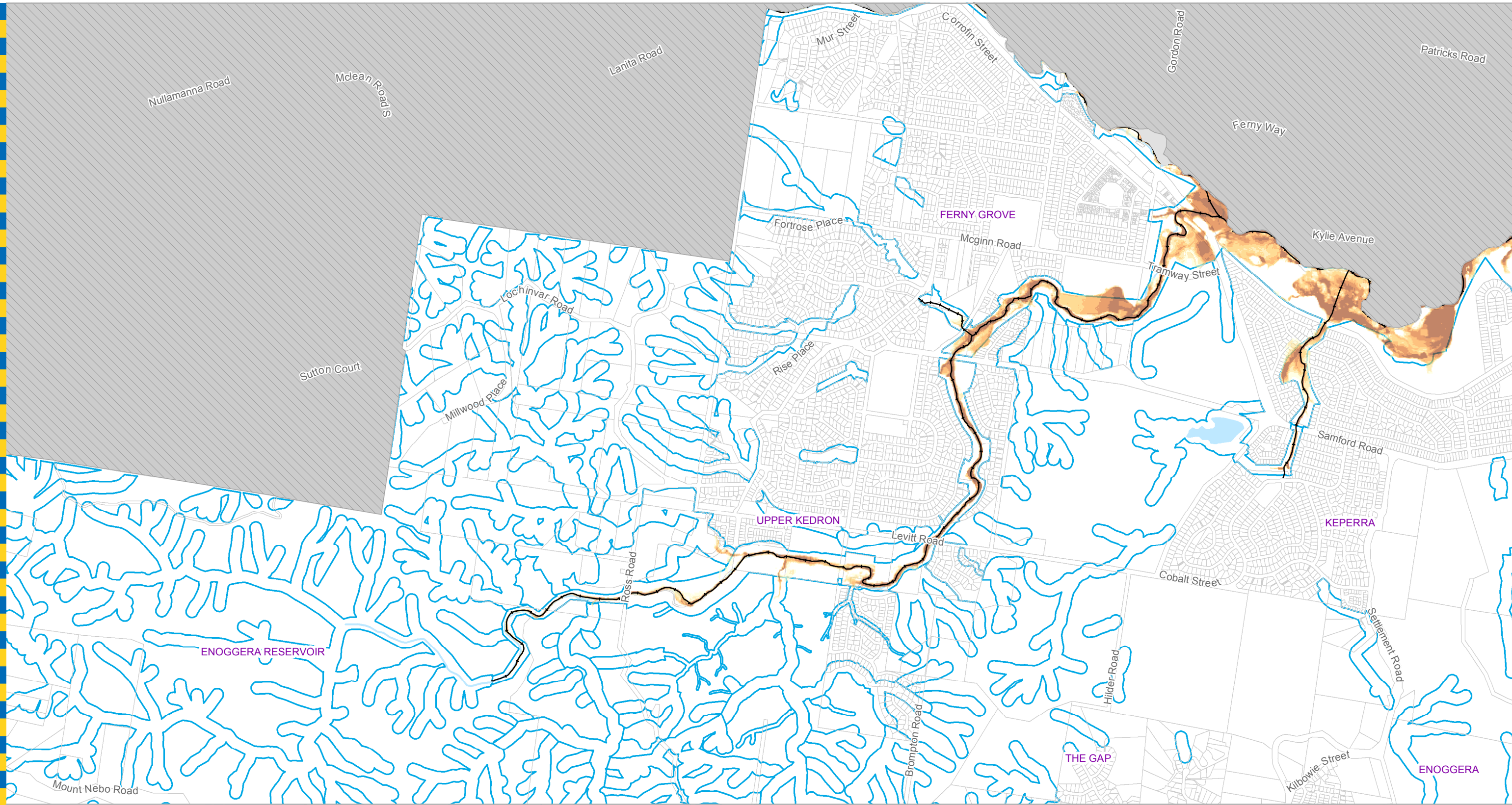
For Information Only - Not Council Policy



Dedicated to a better Brisbane

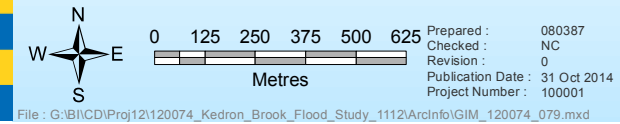
D.10
Kedron Brook
20% AEP Depth Map
 Ultimate Scenario
 Map 6 of 6

GIM - 1200074 - 078



| | |
|--|--|
| Legend | |
| —+— AMTD Line | |
| City Plan Waterway Corridors | |
| Brisbane Airport Corporation. Federal Government Controlled Land | |
| Moreton Bay Regional Council Area | |
| Waterway/Waterbody | |
| Depth (m) | |
| Less than 0.3 | |
| 0.3 to 0.6 | |
| 0.6 to 0.9 | |
| 0.9 to 1.2 | |
| 1.2 to 1.5 | |
| Greater than 1.5 | |

DATA INFORMATION
 The flood maps must be read in conjunction with the flood study report and interpreted by a qualified professional engineer. The flood maps are based on the best data available to Brisbane City Council ("Council") at the time the maps were developed. Council, and the copyright owners listed below, give no warranty in relation to the data (including accuracy, reliability, completeness, currency or suitability) presented in these maps and the user uses and relies upon the data in the maps at its own sole risk and liability. Council is not liable for errors or omissions in the flood maps. To the full extent that it is able to do so in law, the Council disclaims all liability (including without limitation, liability in negligence) for any loss, damage or costs (including indirect and consequential loss and damage), caused by or arising from anyone using or relying on the data contained in the flood maps for any purpose whatsoever.
 ©Brisbane City Council 2014 (Unless stated below)
 Cadastre © 2006 Department of Natural Resources and Mines 2009 NAVTEQ Street Data © 2008 NAVTEQ; 2007 Aerial Imagery ©2007 Furgio Spatial Solutions; 2005 Aerial Imagery ©2005 QASCO; 2005 Brisway © 2009 Melway Publishing; 2005 DigitalGlobe Quickbird Satellite Imagery © 2005 DigitalGlobe; 2002 Contours © 2002 AAMHatch



Prepared by for:
 Brisbane City Council
 City Projects Office
 GPO Box 1434
 Brisbane Qld 4001

For more information
 visit www.brisbane.qld.gov.au
 or call (07) 3403 8888

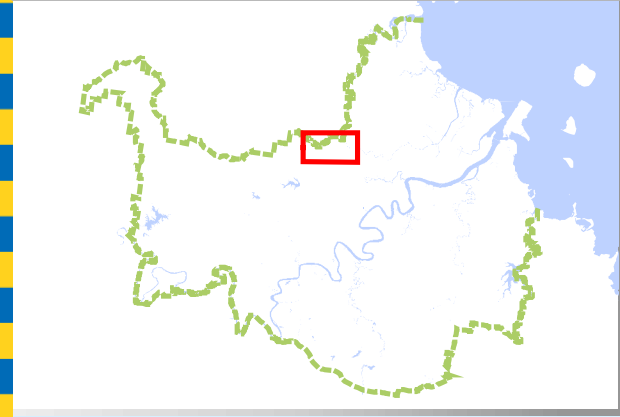
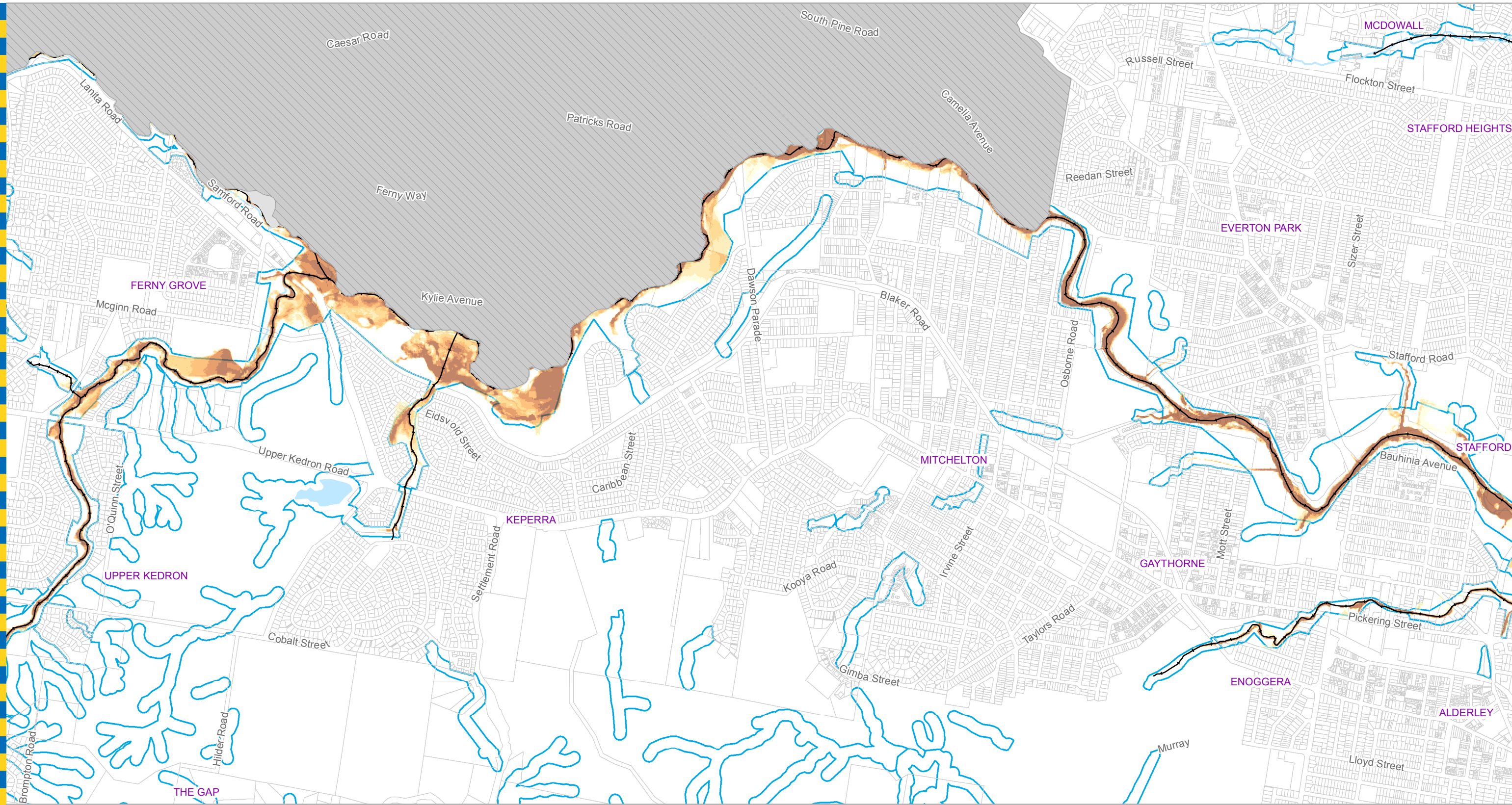
For Information Only - Not Council Policy



Dedicated to a better Brisbane

D.11
Kedron Brook
10% AEP Depth Map
 Ultimate Scenario
 Map 1 of 6

GIM - 1200074 - 079



| | |
|--|--|
| Legend | |
| —+— AMTD Line | |
| City Plan Waterway Corridors | |
| Brisbane Airport Corporation. Federal Government Controlled Land | |
| Moreton Bay Regional Council Area | |
| Waterway/Waterbody | |
| Depth (m) | |
| Less than 0.3 | |
| 0.3 to 0.6 | |
| 0.6 to 0.9 | |
| 0.9 to 1.2 | |
| 1.2 to 1.5 | |
| Greater than 1.5 | |

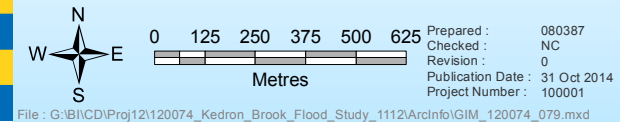
DATA INFORMATION
 The flood maps must be read in conjunction with the flood study report and interpreted by a qualified professional engineer. The flood maps are based on the best data available to Brisbane City Council ("Council") at the time the maps were developed. Council, and the copyright owners listed below, give no warranty in relation to the data (including accuracy, reliability, completeness, currency or suitability) presented in these maps and the user uses and relies upon the data in the maps at its own sole risk and liability. Council is not liable for errors or omissions in the flood maps. To the full extent that it is able to do so in law, the Council disclaims all liability (including without limitation, liability in negligence) for any loss, damage or costs (including indirect and consequential loss and damage), caused by or arising from anyone using or relying on the data contained in the flood maps for any purpose whatsoever.
 ©Brisbane City Council 2014 (Unless stated below)
 Cadastre © 2006 Department of Natural Resources and Mines 2009 NAVTEQ Street Data © 2008 NAVTEQ; 2007 Aerial Imagery ©2007 Furgio Spatial Solutions; 2005 Aerial Imagery ©2005 QASCO; 2005 Brisway © 2009 Melway Publishing; 2005 DigitalGlobe Quickbird Satellite Imagery © 2005 DigitalGlobe; 2002 Contours © 2002 AAMHatch



Dedicated to a better Brisbane

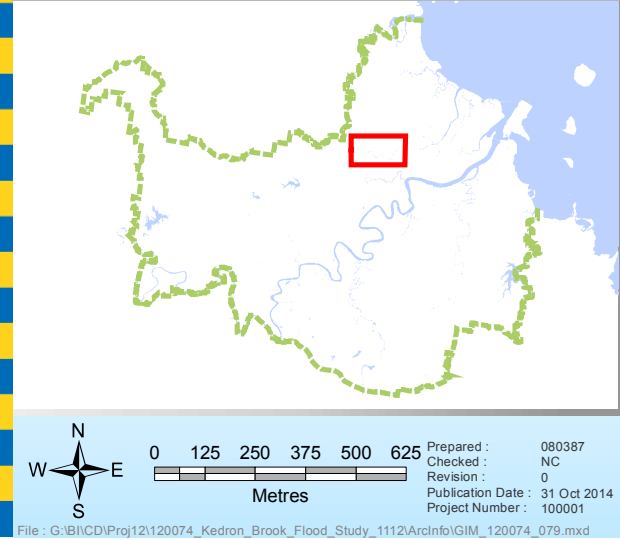
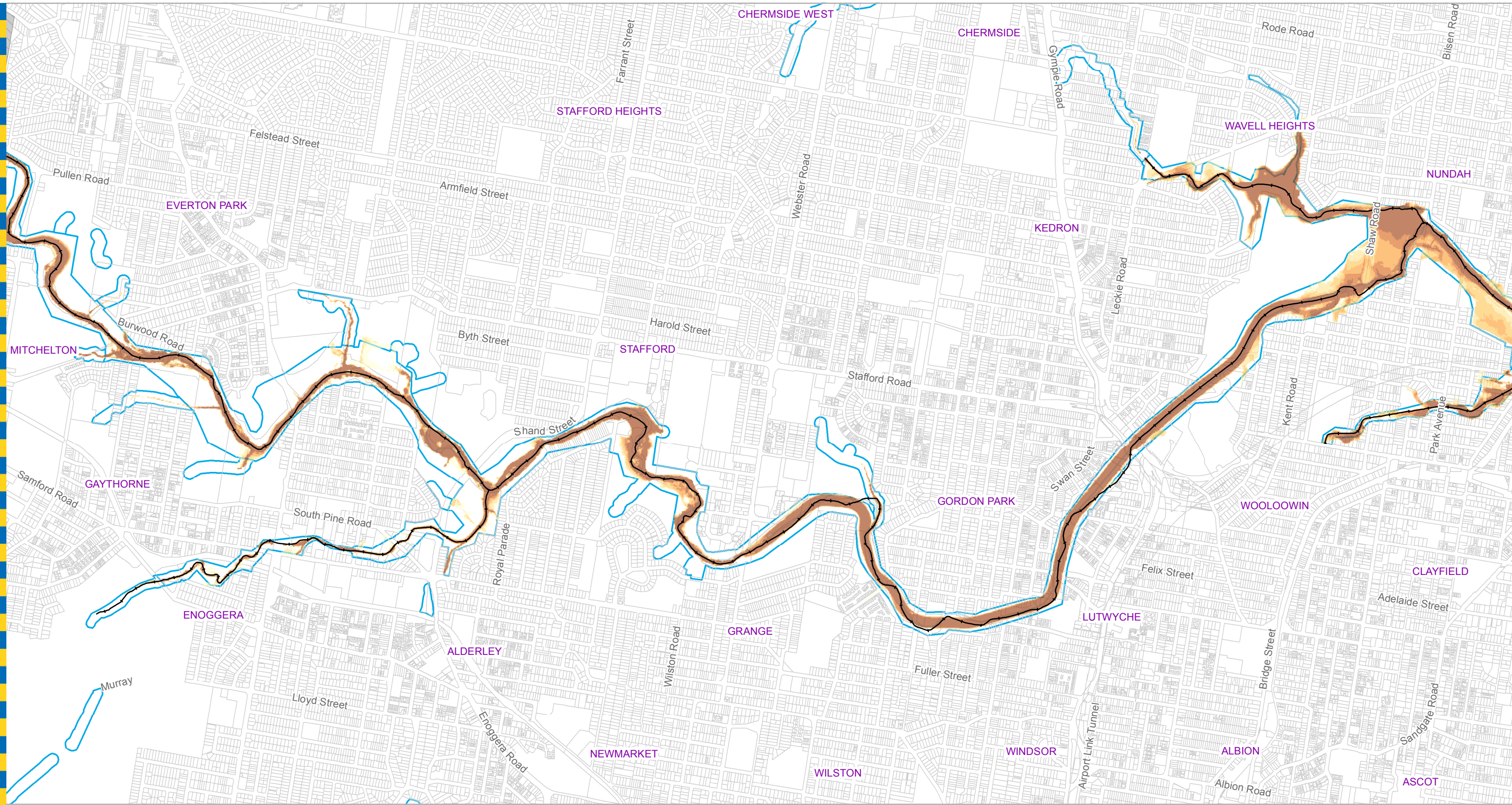
D.11
Kedron Brook
10% AEP Depth Map
 Ultimate Scenario
 Map 2 of 6

For Information Only - Not Council Policy



Prepared by for:
 Brisbane City Council
 City Projects Office
 GPO Box 1434
 Brisbane Qld 4001

For more information
 visit www.brisbane.qld.gov.au
 or call (07) 3403 8888



Legend

- +— AMTD Line
- City Plan Waterway Corridors
- ▨ Brisbane Airport Corporation. Federal Government Controlled Land
- ▨ Moreton Bay Regional Council Area
- Waterway/Waterbody

Depth (m)

- Less than 0.3
- 0.3 to 0.6
- 0.6 to 0.9
- 0.9 to 1.2
- 1.2 to 1.5
- Greater than 1.5

Prepared by for:
 Brisbane City Council
 City Projects Office
 GPO Box 1434
 Brisbane Qld 4001

For more information
 visit www.brisbane.qld.gov.au
 or call (07) 3403 8888

080387
 NC
 0
 31 Oct 2014
 100001

DATA INFORMATION
 The flood maps must be read in conjunction with the flood study report and interpreted by a qualified professional engineer. The flood maps are based on the best data available to Brisbane City Council ("Council") at the time the maps were developed. Council, and the copyright owners listed below, give no warranty in relation to the data (including accuracy, reliability, completeness, currency or suitability) presented in these maps and the user uses and relies upon the data in the maps at its own sole risk and liability. Council is not liable for errors or omissions in the flood maps. To the full extent that it is able to do so in law, the Council disclaims all liability (including without limitation, liability in negligence) for any loss, damage or costs (including indirect and consequential loss and damage), caused by or arising from anyone using or relying on the data contained in the flood maps for any purpose whatsoever.
 ©Brisbane City Council 2014 (Unless stated below)
 Cadastre © 2006 Department of Natural Resources and Mines 2009 NAVTEQ Street Data © 2008 NAVTEQ; 2007 Aerial Imagery ©2007 Furgio Spatial Solutions; 2005 Aerial Imagery ©2005 QASCO; 2005 Brisway © 2009 Melway Publishing; 2005 DigitalGlobe Quickbird Satellite Imagery © 2005 DigitalGlobe; 2002 Contours © 2002 AAMHatch

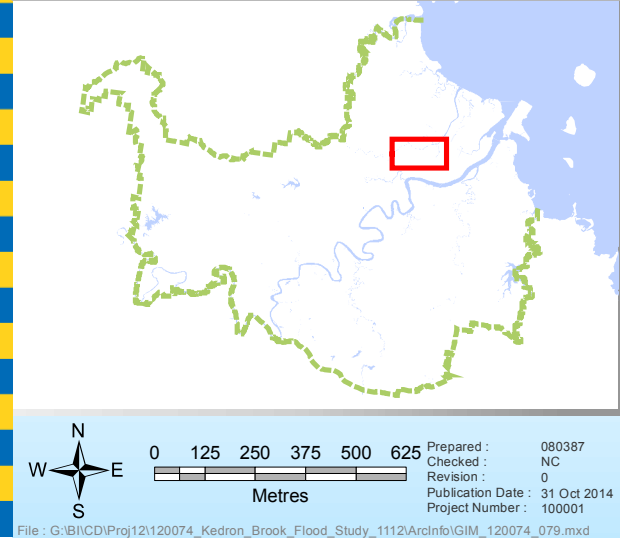
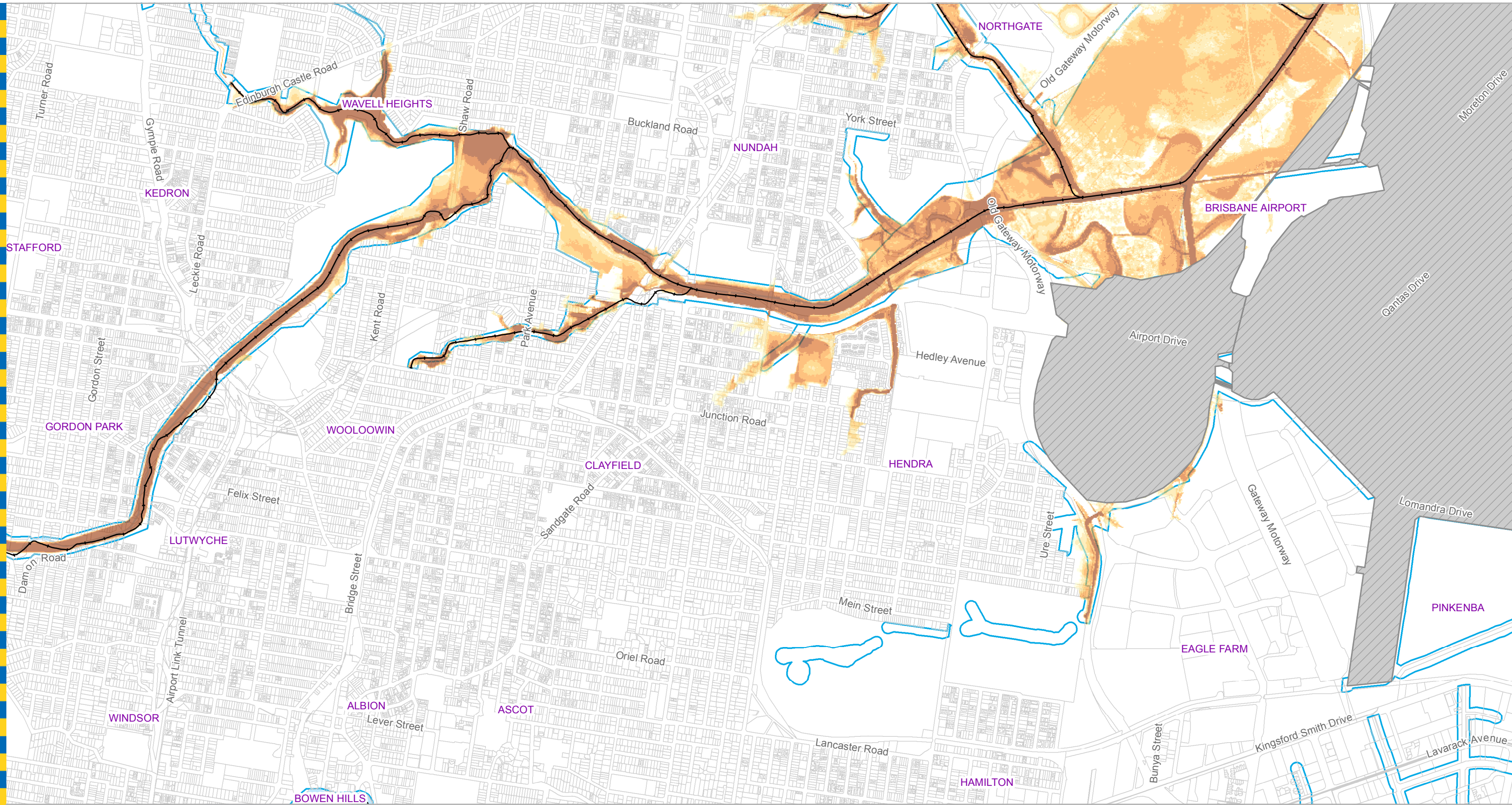
For Information Only - Not Council Policy



Dedicated to a better Brisbane

D.11
Kedron Brook
10% AEP Depth Map
 Ultimate Scenario
 Map 3 of 6

GIM - 1200074 - 079



Legend

- +— AMTD Line
- City Plan Waterway Corridors
- ▨ Brisbane Airport Corporation. Federal Government Controlled Land
- ▨ Moreton Bay Regional Council Area
- Waterway/Waterbody

Depth (m)

- Less than 0.3
- 0.3 to 0.6
- 0.6 to 0.9
- 0.9 to 1.2
- 1.2 to 1.5
- Greater than 1.5

Prepared by for:
 Brisbane City Council
 City Projects Office
 GPO Box 1434
 Brisbane Qld 4001

For more information
 visit www.brisbane.qld.gov.au
 or call (07) 3403 8888

DATA INFORMATION
 The flood maps must be read in conjunction with the flood study report and interpreted by a qualified professional engineer. The flood maps are based on the best data available to Brisbane City Council ("Council") at the time the maps were developed. Council, and the copyright owners listed below, give no warranty in relation to the data (including accuracy, reliability, completeness, currency or suitability) presented in these maps and the user uses and relies upon the data in the maps at its own sole risk and liability. Council is not liable for errors or omissions in the flood maps. To the full extent that it is able to do so in law, the Council disclaims all liability (including without limitation, liability in negligence) for any loss, damage or costs (including indirect and consequential loss and damage), caused by or arising from anyone using or relying on the data contained in the flood maps for any purpose whatsoever.
 ©Brisbane City Council 2014 (Unless stated below)
 Cadastre © 2006 Department of Natural Resources and Mines 2009 NAVTEQ Street Data © 2008 NAVTEQ; 2007 Aerial Imagery ©2007 Furgo Spatial Solutions; 2005 Aerial Imagery ©2005 QASCO; 2005 Brisway © 2009 Melway Publishing; 2005 DigitalGlobe Quickbird Satellite Imagery © 2005 DigitalGlobe; 2002 Contours © 2002 AAMHatch

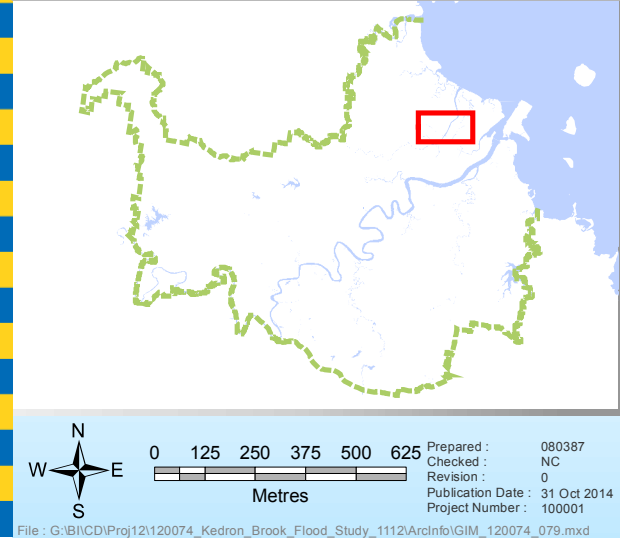
For Information Only - Not Council Policy



Dedicated to a better Brisbane

D.11
Kedron Brook
10% AEP Depth Map
 Ultimate Scenario
 Map 4 of 6

GIM - 1200074 - 079



Legend

- +— AMTD Line
- City Plan Waterway Corridors
- ▨ Brisbane Airport Corporation. Federal Government Controlled Land
- ▨ Moreton Bay Regional Council Area
- Waterway/Waterbody

Depth (m)

- Less than 0.3
- 0.3 to 0.6
- 0.6 to 0.9
- 0.9 to 1.2
- 1.2 to 1.5
- Greater than 1.5

Prepared by for:
 Brisbane City Council
 City Projects Office
 GPO Box 1434
 Brisbane Qld 4001

For more information
 visit www.brisbane.qld.gov.au
 or call (07) 3403 8888

DATA INFORMATION
 The flood maps must be read in conjunction with the flood study report and interpreted by a qualified professional engineer. The flood maps are based on the best data available to Brisbane City Council ("Council") at the time the maps were developed. Council, and the copyright owners listed below, give no warranty in relation to the data (including accuracy, reliability, completeness, currency or suitability) presented in these maps and the user uses and relies upon the data in the maps at its own sole risk and liability. Council is not liable for errors or omissions in the flood maps. To the full extent that it is able to do so in law, the Council disclaims all liability (including without limitation, liability in negligence) for any loss, damage or costs (including indirect and consequential loss and damage), caused by or arising from anyone using or relying on the data contained in the flood maps for any purpose whatsoever.
 ©Brisbane City Council 2014 (Unless stated below)
 Cadastre © 2006 Department of Natural Resources and Mines 2009 NAVTEQ Street Data © 2008 NAVTEQ; 2007 Aerial Imagery ©2007 Furgio Spatial Solutions; 2005 Aerial Imagery ©2005 QASCO; 2005 Brisway © 2009 Melway Publishing; 2005 DigitalGlobe Quickbird Satellite Imagery © 2005 DigitalGlobe; 2002 Contours © 2002 AAMHatch

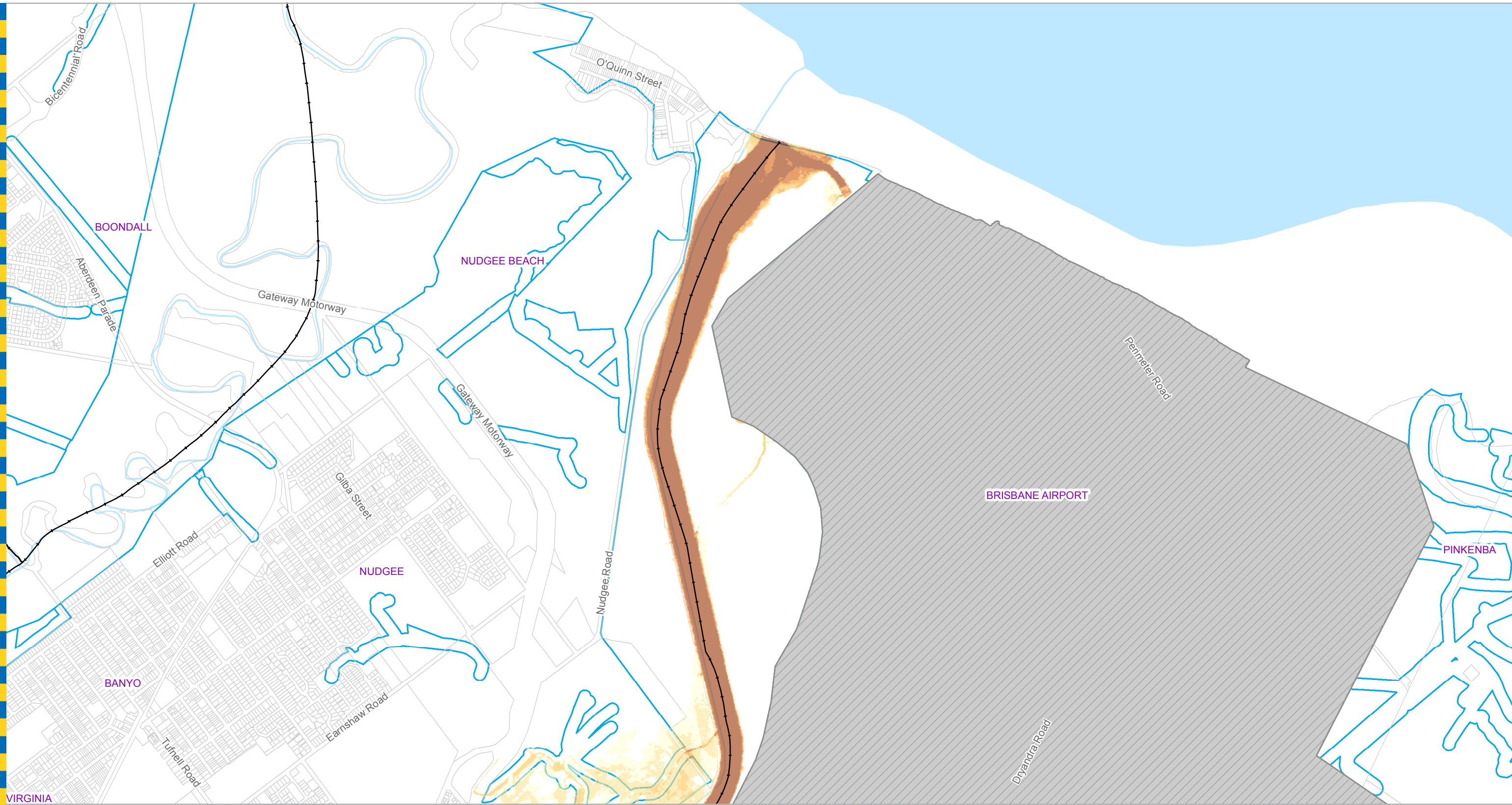
For Information Only - Not Council Policy



Dedicated to a better Brisbane

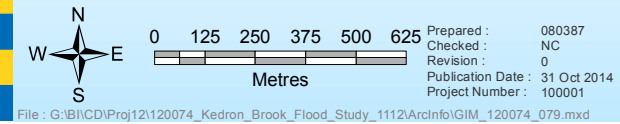
D.11
Kedron Brook
10% AEP Depth Map
 Ultimate Scenario
 Map 5 of 6

GIM - 1200074 - 079



| | |
|--|--|
| Legend | |
| —+— AMTD Line | |
| City Plan Waterway Corridors | |
| Brisbane Airport Corporation. Federal Government Controlled Land | |
| Moreton Bay Regional Council Area | |
| Waterway/Waterbody | |
| Depth (m) | |
| Less than 0.3 | |
| 0.3 to 0.6 | |
| 0.6 to 0.9 | |
| 0.9 to 1.2 | |
| 1.2 to 1.5 | |
| Greater than 1.5 | |

DATA INFORMATION
 The flood maps must be read in conjunction with the flood study report and interpreted by a qualified professional engineer. The flood maps are based on the best data available to Brisbane City Council ("Council") at the time the maps were developed. Council, and the copyright owners listed below, give no warranty in relation to the data (including accuracy, reliability, completeness, currency or suitability) presented in these maps and the user uses and relies upon the data in the maps at its own sole risk and liability. Council is not liable for errors or omissions in the flood maps. To the full extent that it is able to do so in law, the Council disclaims all liability (including without limitation, liability in negligence) for any loss, damage or costs (including indirect and consequential loss and damage), caused by or arising from anyone using or relying on the data contained in the flood maps for any purpose whatsoever.
 ©Brisbane City Council 2014 (Unless stated below)
 Cadastre © 2006 Department of Natural Resources and Mines 2009 NAVTEQ Street Data © 2008 NAVTEQ; 2007 Aerial Imagery ©2007 Furgio Spatial Solutions; 2005 Aerial Imagery ©2005 QASCO; 2005 Brisway © 2009 Melway Publishing; 2005 DigitalGlobe Quickbird Satellite Imagery © 2005 DigitalGlobe; 2002 Contours © 2002 AAMHatch



Prepared by for:
 Brisbane City Council
 City Projects Office
 GPO Box 1434
 Brisbane Qld 4001

For more information
 visit www.brisbane.qld.gov.au
 or call (07) 3403 8888

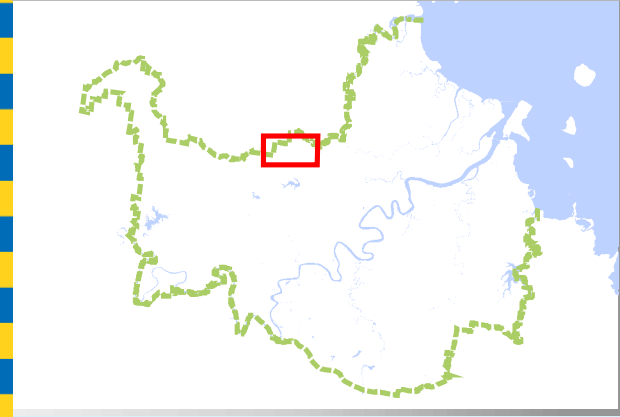
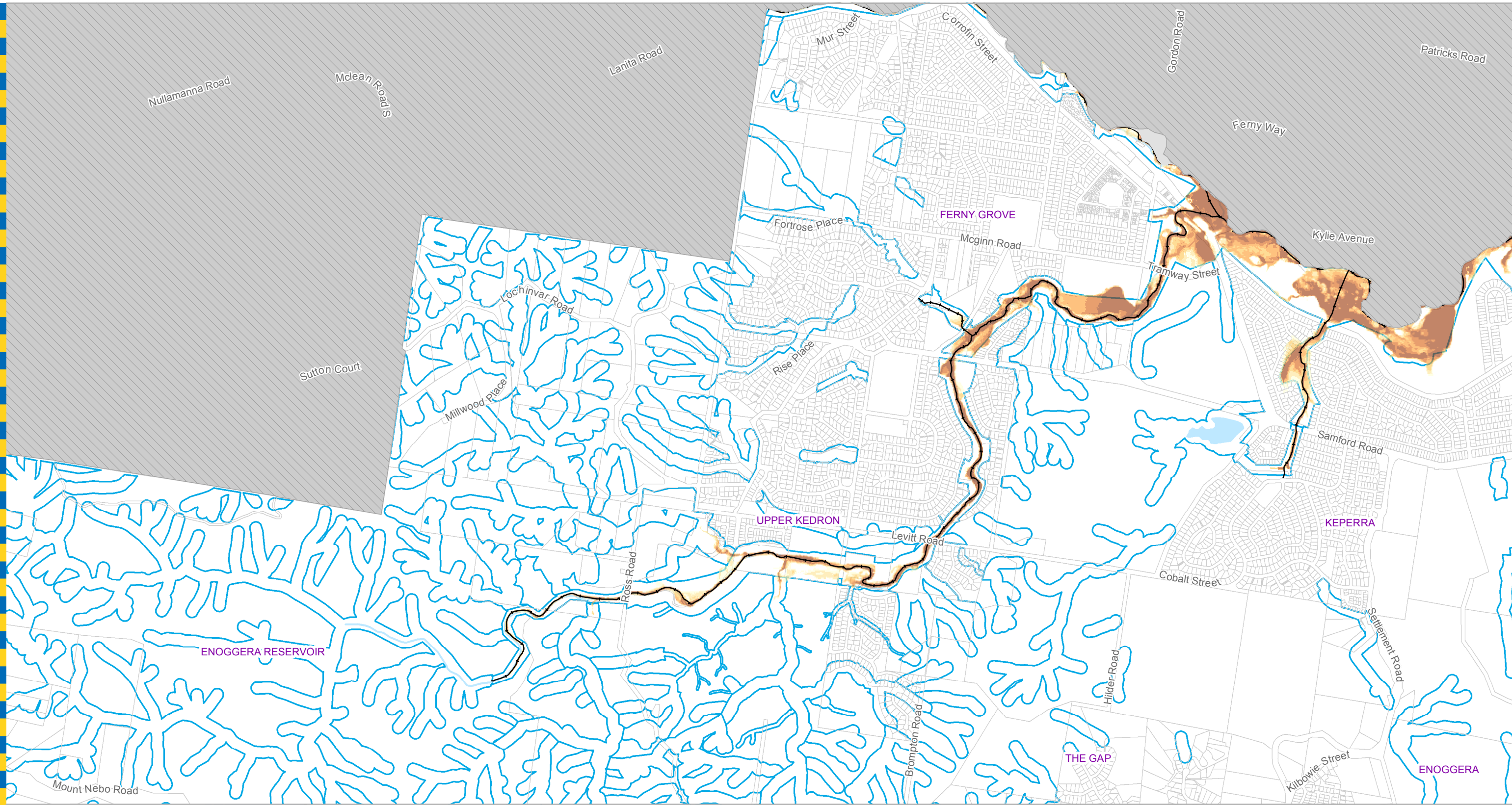
For Information Only - Not Council Policy



Dedicated to a better Brisbane

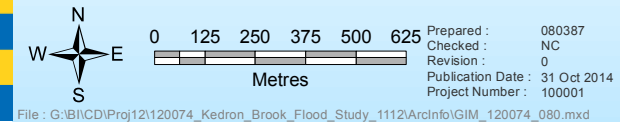
D.11
Kedron Brook
10% AEP Depth Map
 Ultimate Scenario
 Map 6 of 6

GIM - 1200074 - 079



| | | | |
|--|--|------------------|--|
| Legend | | Depth (m) | |
| —+— AMTD Line | | Less than 0.3 | |
| City Plan Waterway Corridors | | 0.3 to 0.6 | |
| Brisbane Airport Corporation. Federal Government Controlled Land | | 0.6 to 0.9 | |
| Moreton Bay Regional Council Area | | 0.9 to 1.2 | |
| Waterway/Waterbody | | 1.2 to 1.5 | |
| | | Greater than 1.5 | |

DATA INFORMATION
 The flood maps must be read in conjunction with the flood study report and interpreted by a qualified professional engineer. The flood maps are based on the best data available to Brisbane City Council ("Council") at the time the maps were developed. Council, and the copyright owners listed below, give no warranty in relation to the data (including accuracy, reliability, completeness, currency or suitability) presented in these maps and the user uses and relies upon the data in the maps at its own sole risk and liability. Council is not liable for errors or omissions in the flood maps. To the full extent that it is able to do so in law, the Council disclaims all liability (including without limitation, liability in negligence) for any loss, damage or costs (including indirect and consequential loss and damage), caused by or arising from anyone using or relying on the data contained in the flood maps for any purpose whatsoever.
 ©Brisbane City Council 2014 (Unless stated below)
 Cadastre © 2006 Department of Natural Resources and Mines 2009 NAVTEQ Street Data © 2008 NAVTEQ; 2007 Aerial Imagery ©2007 Furgio Spatial Solutions; 2005 Aerial Imagery ©2005 QASCO; 2005 Brisway © 2009 Melway Publishing; 2005 DigitalGlobe Quickbird Satellite Imagery © 2005 DigitalGlobe; 2002 Contours © 2002 AAMHatch



Prepared by for:
 Brisbane City Council
 City Projects Office
 GPO Box 1434
 Brisbane Qld 4001

For more information
 visit www.brisbane.qld.gov.au
 or call (07) 3403 8888

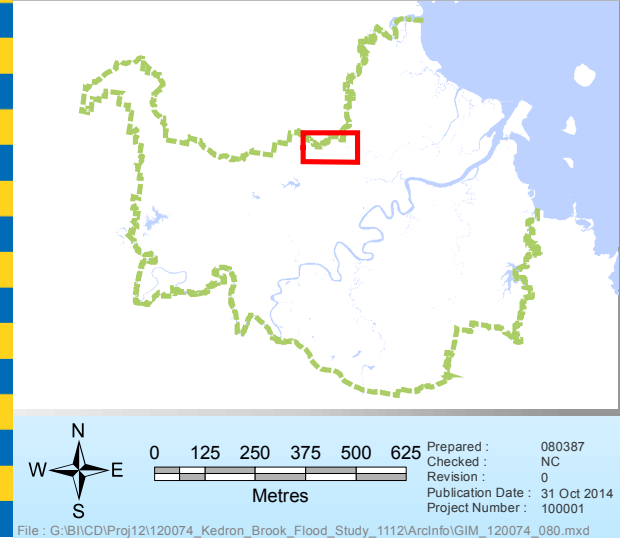
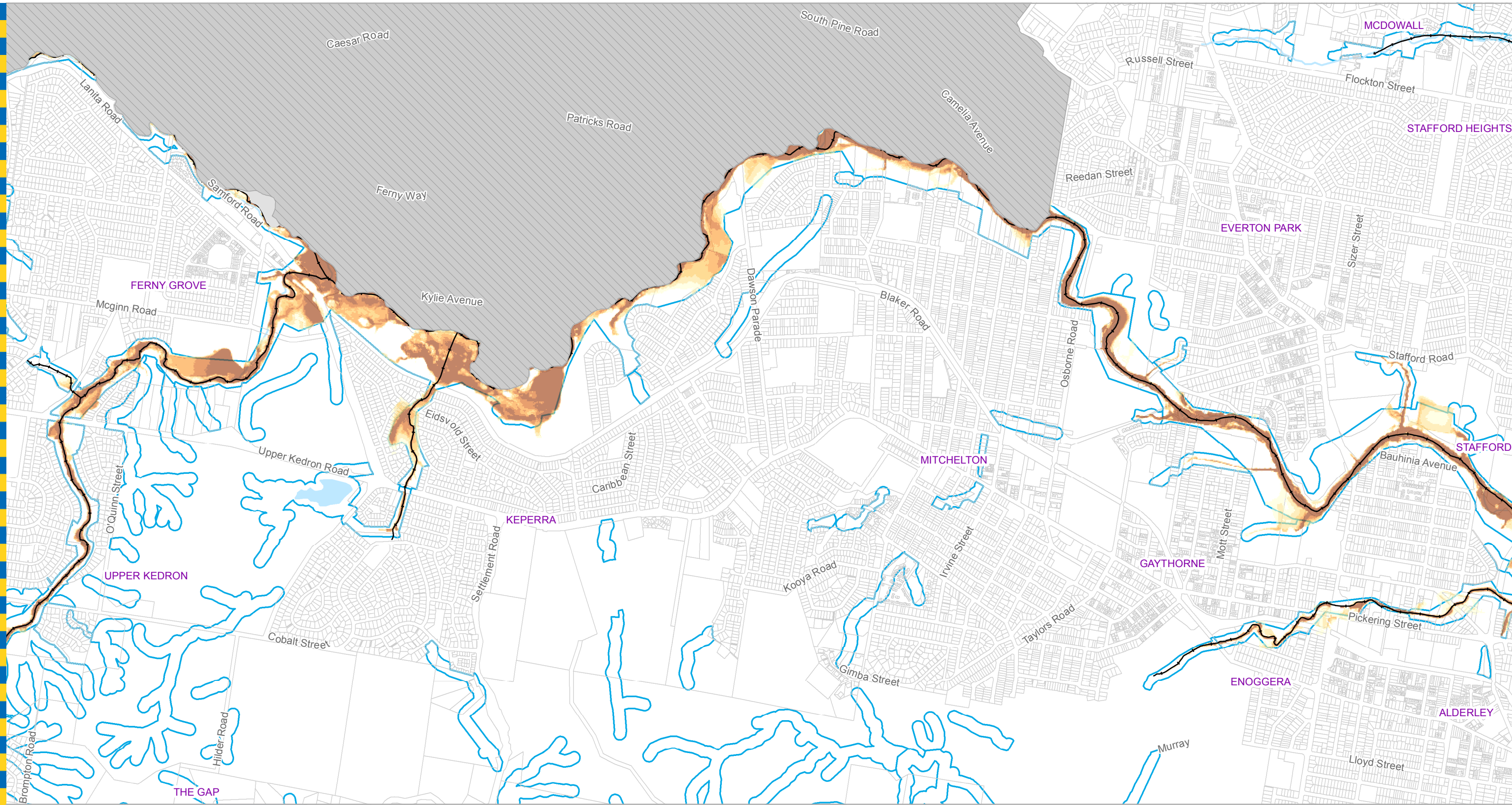
For Information Only - Not Council Policy



Dedicated to a better Brisbane

D.12
Kedron Brook
5% AEP Depth Map
 Ultimate Scenario
 Map 1 of 6

GIM - 1200074 - 080



Legend

- AMTD Line
- City Plan Waterway Corridors
- Brisbane Airport Corporation. Federal Government Controlled Land
- Moreton Bay Regional Council Area
- Waterway/Waterbody

Depth (m)

- Less than 0.3
- 0.3 to 0.6
- 0.6 to 0.9
- 0.9 to 1.2
- 1.2 to 1.5
- Greater than 1.5

Prepared by for:
 Brisbane City Council
 City Projects Office
 GPO Box 1434
 Brisbane Qld 4001

For more information
 visit www.brisbane.qld.gov.au
 or call (07) 3403 8888

DATA INFORMATION
 The flood maps must be read in conjunction with the flood study report and interpreted by a qualified professional engineer. The flood maps are based on the best data available to Brisbane City Council ("Council") at the time the maps were developed. Council, and the copyright owners listed below, give no warranty in relation to the data (including accuracy, reliability, completeness, currency or suitability) presented in these maps and the user uses and relies upon the data in the maps at its own sole risk and liability. Council is not liable for errors or omissions in the flood maps. To the full extent that it is able to do so in law, the Council disclaims all liability (including without limitation, liability in negligence) for any loss, damage or costs (including indirect and consequential loss and damage), caused by or arising from anyone using or relying on the data contained in the flood maps for any purpose whatsoever.
 ©Brisbane City Council 2014 (Unless stated below)
 Cadastre © 2006 Department of Natural Resources and Mines 2009 NAVTEQ Street Data © 2008 NAVTEQ; 2007 Aerial Imagery © 2007 Furgio Spatial Solutions; 2005 Aerial Imagery © 2005 QASCO; 2005 Brisway © 2009 Melway Publishing; 2005 DigitalGlobe Quickbird Satellite Imagery © 2005 DigitalGlobe; 2002 Contours © 2002 AAMHatch

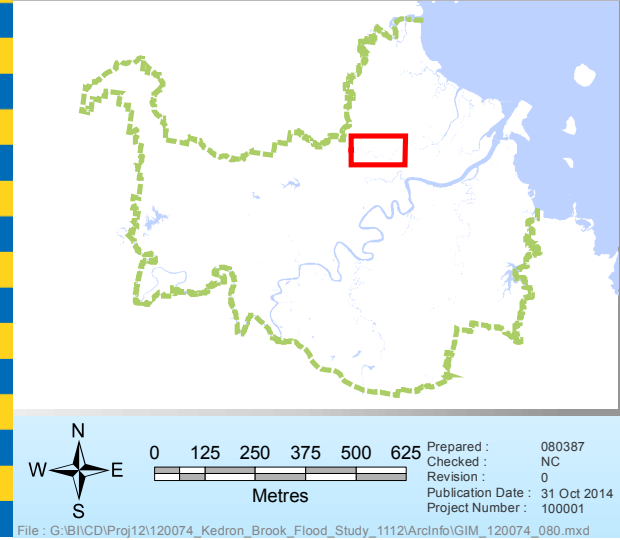
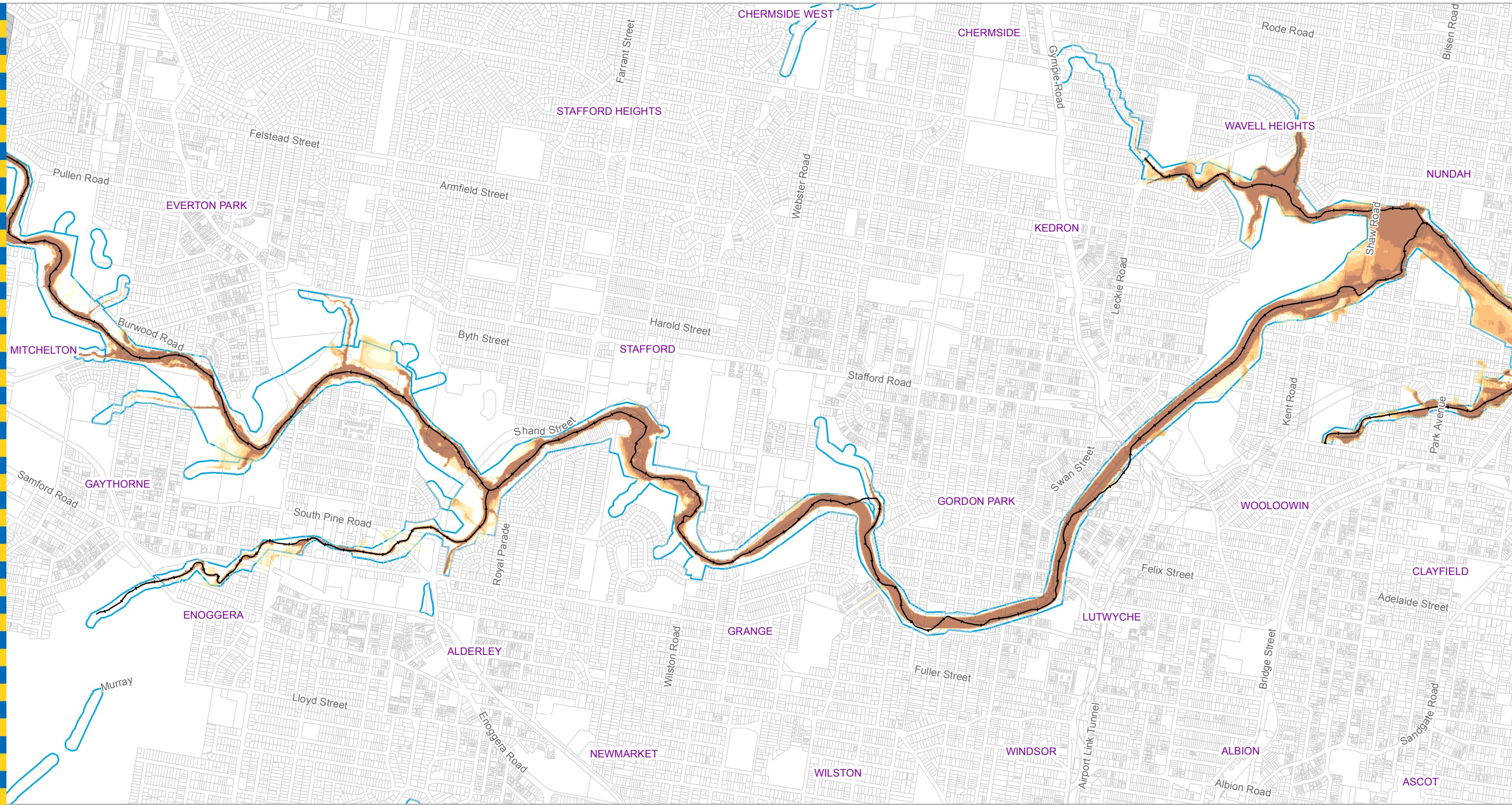
For Information Only - Not Council Policy



Dedicated to a better Brisbane

D.12
Kedron Brook
5% AEP Depth Map
 Ultimate Scenario
 Map 2 of 6

GIM - 1200074 - 080



Legend

- +— AMTD Line
- City Plan Waterway Corridors
- ▨ Brisbane Airport Corporation. Federal Government Controlled Land
- ▨ Moreton Bay Regional Council Area
- Waterway/Waterbody

Depth (m)

- Less than 0.3
- 0.3 to 0.6
- 0.6 to 0.9
- 0.9 to 1.2
- 1.2 to 1.5
- Greater than 1.5

Prepared by for:
 Brisbane City Council
 City Projects Office
 GPO Box 1434
 Brisbane Qld 4001

For more information
 visit www.brisbane.qld.gov.au
 or call (07) 3403 8888

080387
 NC
 0
 31 Oct 2014
 100001

File : G:\B\ICD\Proj\12\120074_Kedron_Brook_Flood_Study_1112\ArcInfo\GIM_120074_080.mxd

DATA INFORMATION
 The flood maps must be read in conjunction with the flood study report and interpreted by a qualified professional engineer. The flood maps are based on the best data available to Brisbane City Council ("Council") at the time the maps were developed. Council, and the copyright owners listed below, give no warranty in relation to the data (including accuracy, reliability, completeness, currency or suitability) presented in these maps and the user uses and relies upon the data in the maps at its own sole risk and liability. Council is not liable for errors or omissions in the flood maps. To the full extent that it is able to do so in law, the Council disclaims all liability (including without limitation, liability in negligence) for any loss, damage or costs (including indirect and consequential loss and damage), caused by or arising from anyone using or relying on the data contained in the flood maps for any purpose whatsoever.
 ©Brisbane City Council 2014 (Unless stated below)
 Cadastre © 2006 Department of Natural Resources and Mines 2009 NAVTEQ Street Data © 2008 NAVTEQ; 2007 Aerial Imagery ©2007 Furgio Spatial Solutions; 2005 Aerial Imagery ©2005 QASCO; 2005 Brisway © 2009 Melway Publishing; 2005 DigitalGlobe Quickbird Satellite Imagery © 2005 DigitalGlobe; 2002 Contours © 2002 AAMHatch

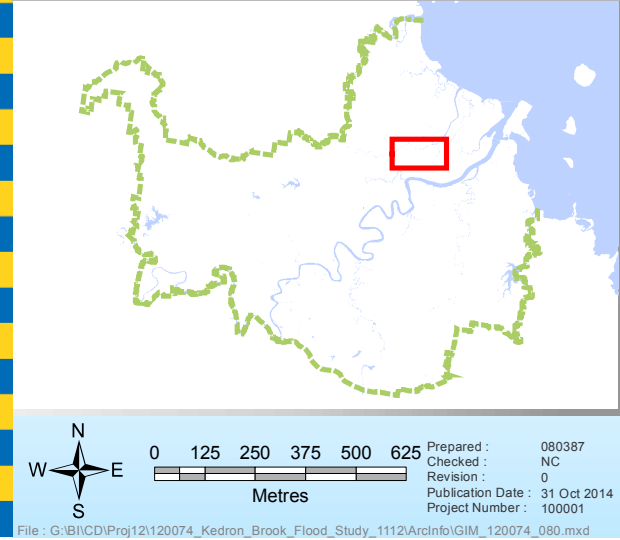
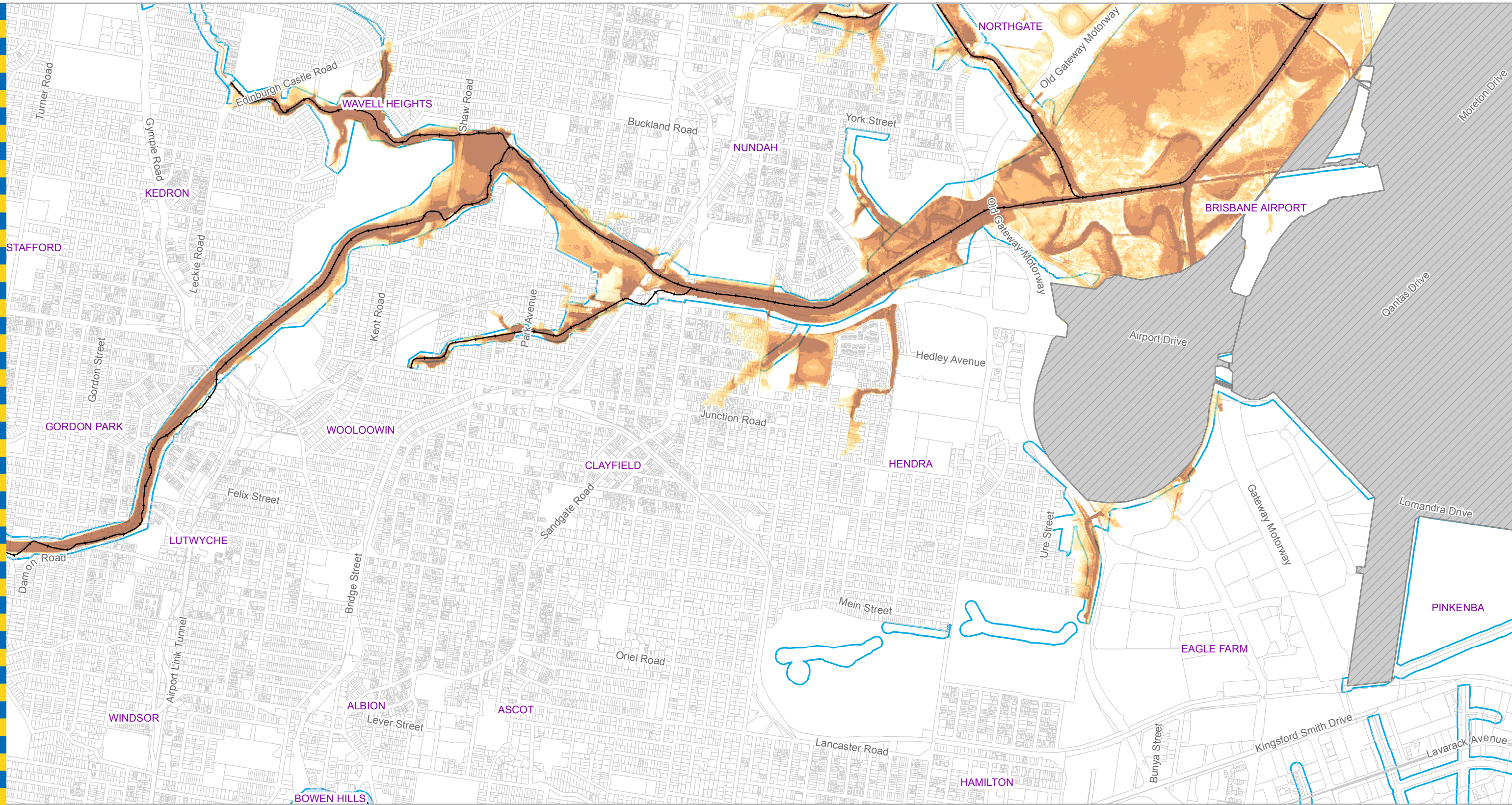
For Information Only - Not Council Policy



Dedicated to a better Brisbane

D.12
Kedron Brook
5% AEP Depth Map
 Ultimate Scenario
 Map 3 of 6

GIM - 1200074 - 080



Legend

- AMTD Line
- City Plan Waterway Corridors
- Brisbane Airport Corporation. Federal Government Controlled Land
- Moreton Bay Regional Council Area
- Waterway/Waterbody

Depth (m)

- Less than 0.3
- 0.3 to 0.6
- 0.6 to 0.9
- 0.9 to 1.2
- 1.2 to 1.5
- Greater than 1.5

Prepared by for:
 Brisbane City Council
 City Projects Office
 GPO Box 1434
 Brisbane Qld 4001

For more information
 visit www.brisbane.qld.gov.au
 or call (07) 3403 8888

DATA INFORMATION
 The flood maps must be read in conjunction with the flood study report and interpreted by a qualified professional engineer. The flood maps are based on the best data available to Brisbane City Council ("Council") at the time the maps were developed. Council, and the copyright owners listed below, give no warranty in relation to the data (including accuracy, reliability, completeness, currency or suitability) presented in these maps and the user uses and relies upon the data in the maps at its own sole risk and liability. Council is not liable for errors or omissions in the flood maps. To the full extent that it is able to do so in law, the Council disclaims all liability (including without limitation, liability in negligence) for any loss, damage or costs (including indirect and consequential loss and damage), caused by or arising from anyone using or relying on the data contained in the flood maps for any purpose whatsoever.
 ©Brisbane City Council 2014 (Unless stated below)
 Cadastre © 2006 Department of Natural Resources and Mines 2009 NAVTEQ Street Data © 2008 NAVTEQ; 2007 Aerial Imagery © 2007 Furgo Spatial Solutions; 2005 Aerial Imagery © 2005 QASCO; 2005 Brisway © 2009 Melway Publishing; 2005 DigitalGlobe Quickbird Satellite Imagery © 2005 DigitalGlobe; 2002 Contours © 2002 AAMHatch

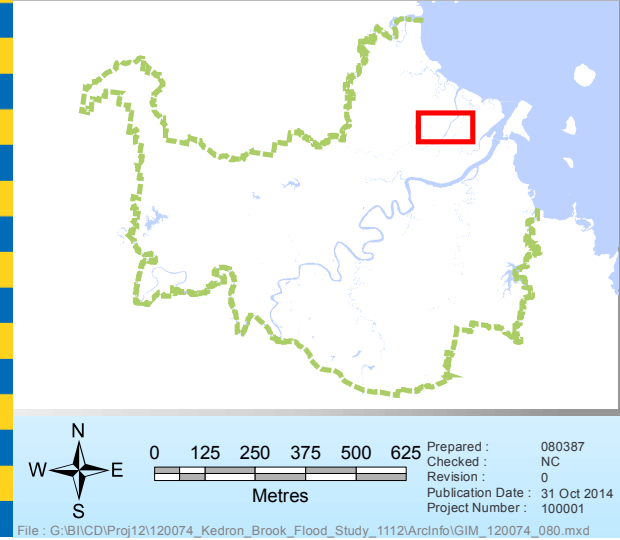
For Information Only - Not Council Policy



Dedicated to a better Brisbane

D.12
Kedron Brook
5% AEP Depth Map
 Ultimate Scenario
 Map 4 of 6

GIM - 1200074 - 080



Legend

- +— AMTD Line
- City Plan Waterway Corridors
- ▨ Brisbane Airport Corporation. Federal Government Controlled Land
- ▨ Moreton Bay Regional Council Area
- Waterway/Waterbody

Depth (m)

- Less than 0.3
- 0.3 to 0.6
- 0.6 to 0.9
- 0.9 to 1.2
- 1.2 to 1.5
- Greater than 1.5

Prepared by for:
 Brisbane City Council
 City Projects Office
 GPO Box 1434
 Brisbane Qld 4001

For more information
 visit www.brisbane.qld.gov.au
 or call (07) 3403 8888

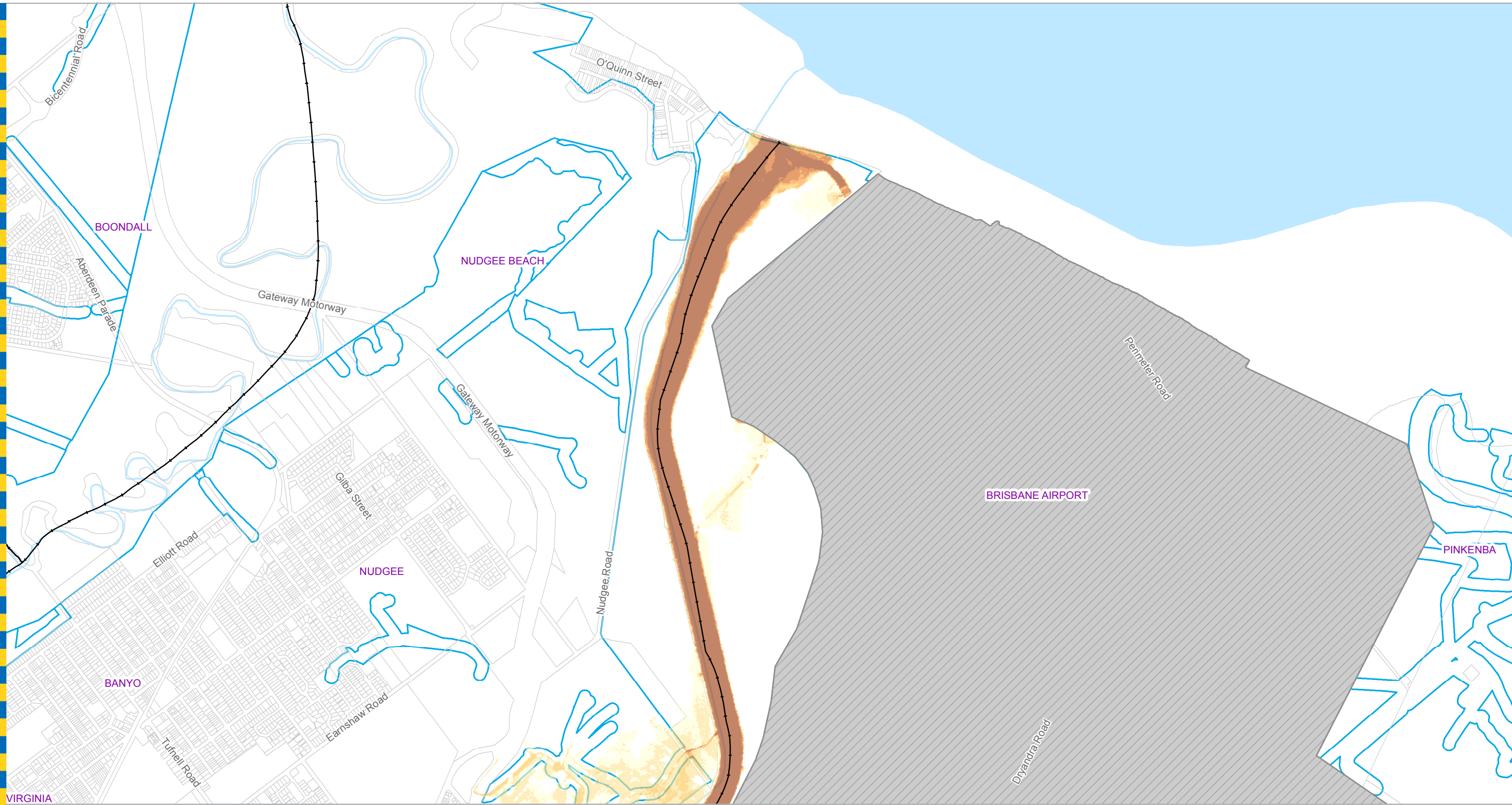
DATA INFORMATION
 The flood maps must be read in conjunction with the flood study report and interpreted by a qualified professional engineer. The flood maps are based on the best data available to Brisbane City Council ("Council") at the time the maps were developed. Council, and the copyright owners listed below, give no warranty in relation to the data (including accuracy, reliability, completeness, currency or suitability) presented in these maps and the user uses and relies upon the data in the maps at its own sole risk and liability. Council is not liable for errors or omissions in the flood maps. To the full extent that it is able to do so in law, the Council disclaims all liability (including without limitation, liability in negligence) for any loss, damage or costs (including indirect and consequential loss and damage), caused by or arising from anyone using or relying on the data contained in the flood maps for any purpose whatsoever.
 ©Brisbane City Council 2014 (Unless stated below)
 Cadastre © 2006 Department of Natural Resources and Mines 2009 NAVTEQ Street Data © 2008 NAVTEQ; 2007 Aerial Imagery ©2007 Furgo Spatial Solutions; 2005 Aerial Imagery ©2005 QASCO; 2005 Brisway © 2009 Melway Publishing; 2005 DigitalGlobe Quickbird Satellite Imagery © 2005 DigitalGlobe; 2002 Contours © 2002 AAMHatch

For Information Only - Not Council Policy



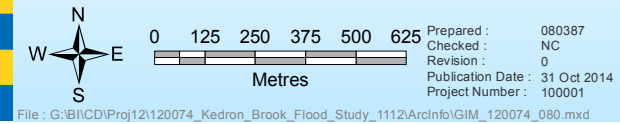
Dedicated to a better Brisbane

**D.12
 Kedron Brook
 5% AEP Depth Map
 Ultimate Scenario
 Map 5 of 6**



| | | | |
|--|--|------------------|--|
| Legend | | Depth (m) | |
| —+— AMTD Line | | Less than 0.3 | |
| City Plan Waterway Corridors | | 0.3 to 0.6 | |
| Brisbane Airport Corporation. Federal Government Controlled Land | | 0.6 to 0.9 | |
| Moreton Bay Regional Council Area | | 0.9 to 1.2 | |
| Waterway/Waterbody | | 1.2 to 1.5 | |
| | | Greater than 1.5 | |

DATA INFORMATION
 The flood maps must be read in conjunction with the flood study report and interpreted by a qualified professional engineer. The flood maps are based on the best data available to Brisbane City Council ("Council") at the time the maps were developed. Council, and the copyright owners listed below, give no warranty in relation to the data (including accuracy, reliability, completeness, currency or suitability) presented in these maps and the user uses and relies upon the data in the maps at its own sole risk and liability. Council is not liable for errors or omissions in the flood maps. To the full extent that it is able to do so in law, the Council disclaims all liability (including without limitation, liability in negligence) for any loss, damage or costs (including indirect and consequential loss and damage), caused by or arising from anyone using or relying on the data contained in the flood maps for any purpose whatsoever.
 ©Brisbane City Council 2014 (Unless stated below)
 Cadastre © 2006 Department of Natural Resources and Mines 2009 NAVTEQ Street Data © 2008 NAVTEQ; 2007 Aerial Imagery ©2007 Furgio Spatial Solutions; 2005 Aerial Imagery ©2005 QASCO; 2005 Brisway © 2009 Melway Publishing; 2005 DigitalGlobe Quickbird Satellite Imagery © 2005 DigitalGlobe; 2002 Contours © 2002 AAMHatch



Prepared by for:
 Brisbane City Council
 City Projects Office
 GPO Box 1434
 Brisbane Qld 4001

For more information
 visit www.brisbane.qld.gov.au
 or call (07) 3403 8888

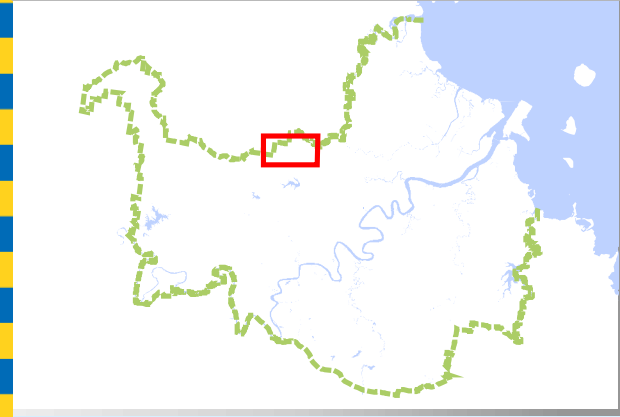
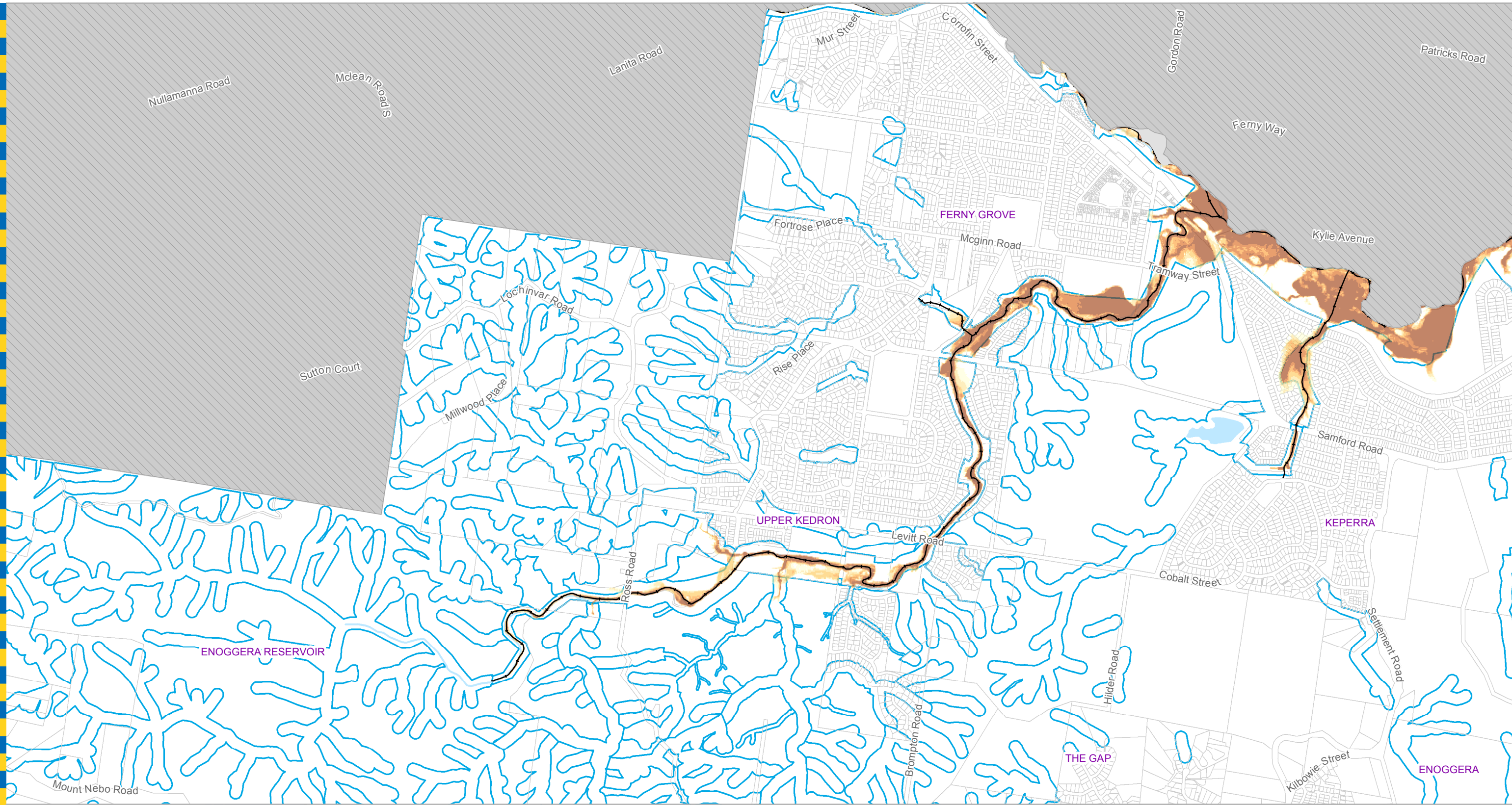
For Information Only - Not Council Policy



Dedicated to a better Brisbane

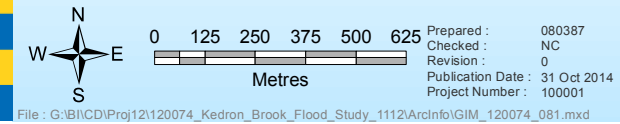
D.12
Kedron Brook
5% AEP Depth Map
 Ultimate Scenario
 Map 6 of 6

GIM - 1200074 - 080



| | |
|------------------------------------|--|
| Legend | |
| —+— AMTD Line | |
| City Plan Waterway Corridors | |
| Brisbane Airport Corporation. | |
| Federal Government Controlled Land | |
| Moreton Bay Regional Council Area | |
| Waterway/Waterbody | |
| Depth (m) | |
| Less than 0.3 | |
| 0.3 to 0.6 | |
| 0.6 to 0.9 | |
| 0.9 to 1.2 | |
| 1.2 to 1.5 | |
| Greater than 1.5 | |

DATA INFORMATION
 The flood maps must be read in conjunction with the flood study report and interpreted by a qualified professional engineer. The flood maps are based on the best data available to Brisbane City Council ("Council") at the time the maps were developed. Council, and the copyright owners listed below, give no warranty in relation to the data (including accuracy, reliability, completeness, currency or suitability) presented in these maps and the user uses and relies upon the data in the maps at its own sole risk and liability. Council is not liable for errors or omissions in the flood maps. To the full extent that it is able to do so in law, the Council disclaims all liability (including without limitation, liability in negligence) for any loss, damage or costs (including indirect and consequential loss and damage), caused by or arising from anyone using or relying on the data contained in the flood maps for any purpose whatsoever.
 ©Brisbane City Council 2014 (Unless stated below)
 Cadastre © 2006 Department of Natural Resources and Mines 2009 NAVTEQ Street Data © 2008 NAVTEQ; 2007 Aerial Imagery ©2007 Furgio Spatial Solutions; 2005 Aerial Imagery ©2005 QASCO; 2005 Brisway © 2009 Melway Publishing; 2005 DigitalGlobe Quickbird Satellite Imagery © 2005 DigitalGlobe; 2002 Contours © 2002 AAMHatch



Prepared by for:
 Brisbane City Council
 City Projects Office
 GPO Box 1434
 Brisbane Qld 4001

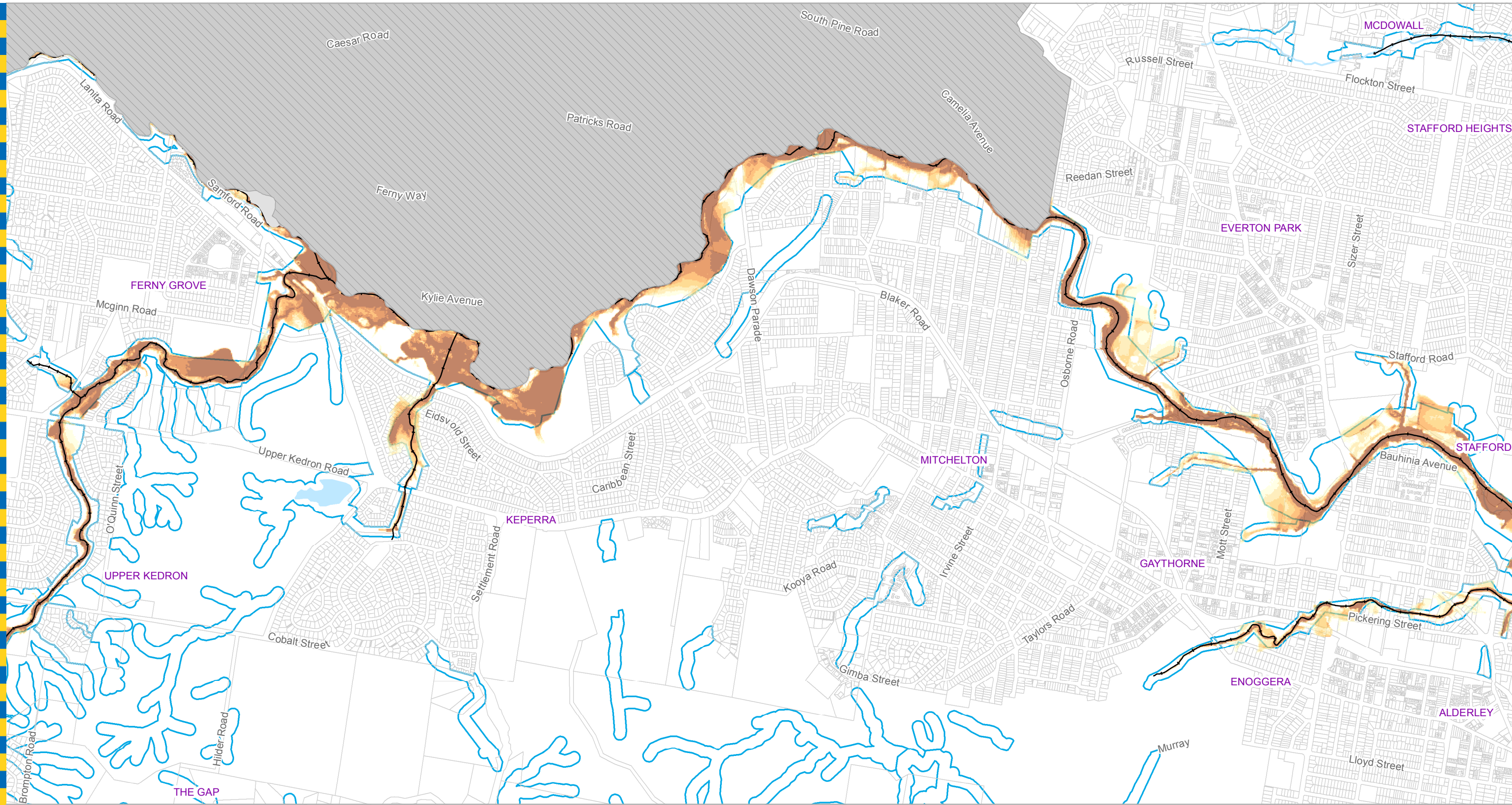
For more information
 visit www.brisbane.qld.gov.au
 or call (07) 3403 8888

For Information Only - Not Council Policy



Dedicated to a better Brisbane

**D.13
 Kedron Brook
 2% AEP Depth Map
 Ultimate Scenario
 Map 1 of 6**



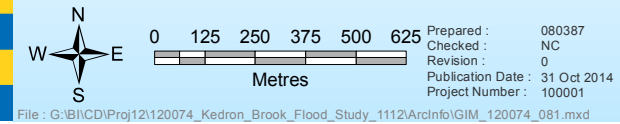
Legend

- AMTD Line
- City Plan Waterway Corridors
- Brisbane Airport Corporation. Federal Government Controlled Land
- Moreton Bay Regional Council Area
- Waterway/Waterbody

Depth (m)

- Less than 0.3
- 0.3 to 0.6
- 0.6 to 0.9
- 0.9 to 1.2
- 1.2 to 1.5
- Greater than 1.5

DATA INFORMATION
 The flood maps must be read in conjunction with the flood study report and interpreted by a qualified professional engineer. The flood maps are based on the best data available to Brisbane City Council ("Council") at the time the maps were developed. Council, and the copyright owners listed below, give no warranty in relation to the data (including accuracy, reliability, completeness, currency or suitability) presented in these maps and the user uses and relies upon the data in the maps at its own sole risk and liability. Council is not liable for errors or omissions in the flood maps. To the full extent that it is able to do so in law, the Council disclaims all liability (including without limitation, liability in negligence) for any loss, damage or costs (including indirect and consequential loss and damage), caused by or arising from anyone using or relying on the data contained in the flood maps for any purpose whatsoever.
 ©Brisbane City Council 2014 (Unless stated below)
 Cadastre © 2006 Department of Natural Resources and Mines 2009 NAVTEQ Street Data © 2008 NAVTEQ; 2007 Aerial Imagery ©2007 Furgio Spatial Solutions; 2005 Aerial Imagery ©2005 QASCO; 2005 Brisway © 2009 Melway Publishing; 2005 DigitalGlobe Quickbird Satellite Imagery © 2005 DigitalGlobe; 2002 Contours © 2002 AAMHatch



Prepared by for:
 Brisbane City Council
 City Projects Office
 GPO Box 1434
 Brisbane Qld 4001

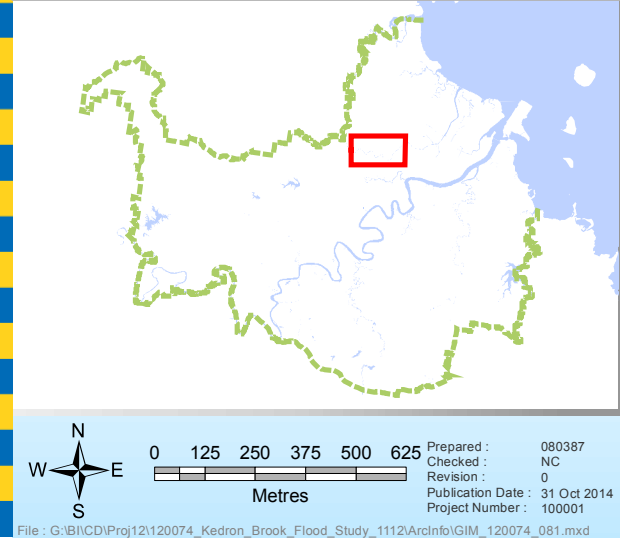
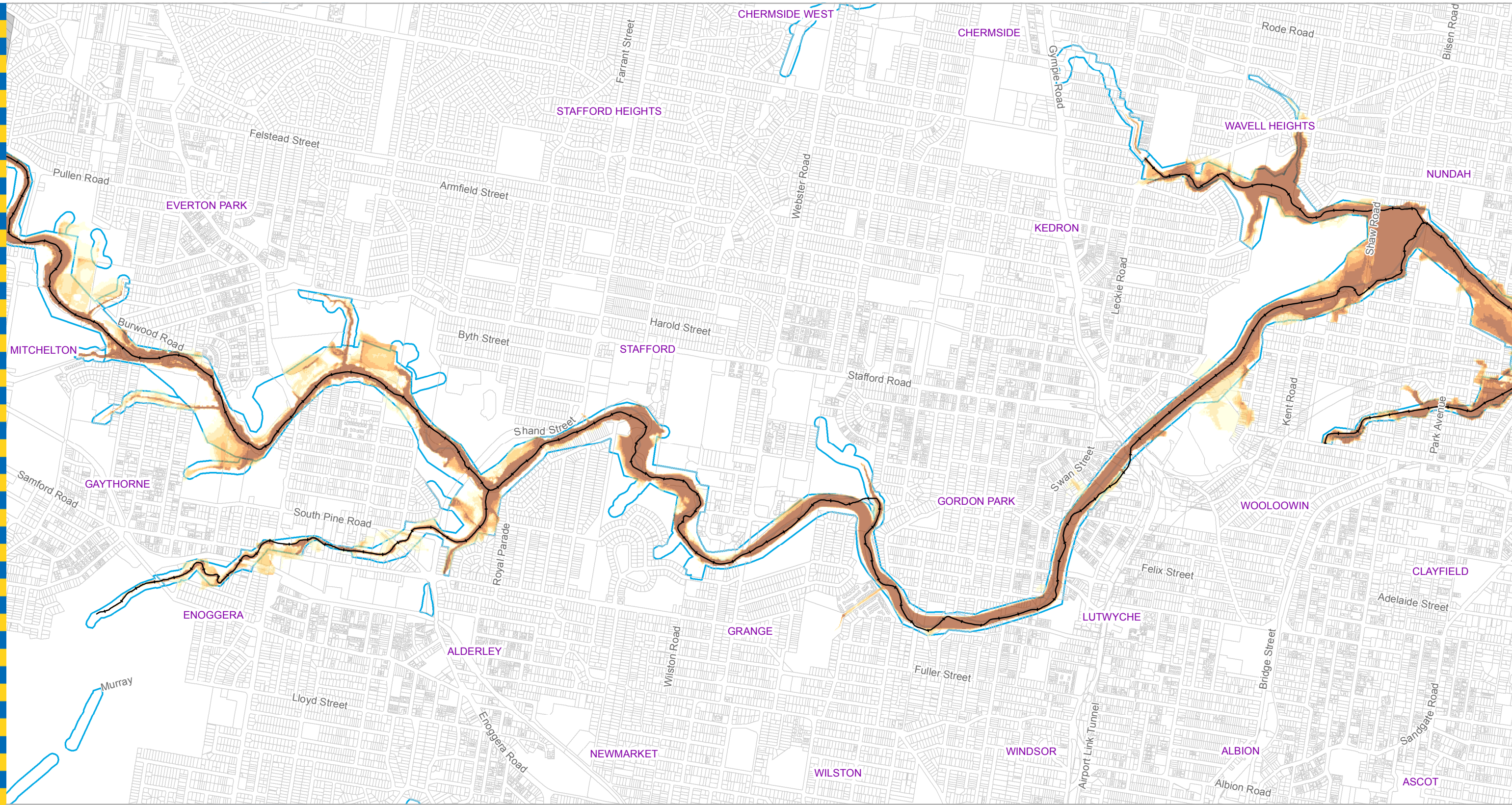
For more information
 visit www.brisbane.qld.gov.au
 or call (07) 3403 8888

For Information Only - Not Council Policy



Dedicated to a better Brisbane

D.13
Kedron Brook
2% AEP Depth Map
 Ultimate Scenario
 Map 2 of 6



Legend

- AMTD Line
- City Plan Waterway Corridors
- Brisbane Airport Corporation. Federal Government Controlled Land
- Moreton Bay Regional Council Area
- Waterway/Waterbody

Depth (m)

- Less than 0.3
- 0.3 to 0.6
- 0.6 to 0.9
- 0.9 to 1.2
- 1.2 to 1.5
- Greater than 1.5

Prepared by for:
 Brisbane City Council
 City Projects Office
 GPO Box 1434
 Brisbane Qld 4001

For more information
 visit www.brisbane.qld.gov.au
 or call (07) 3403 8888

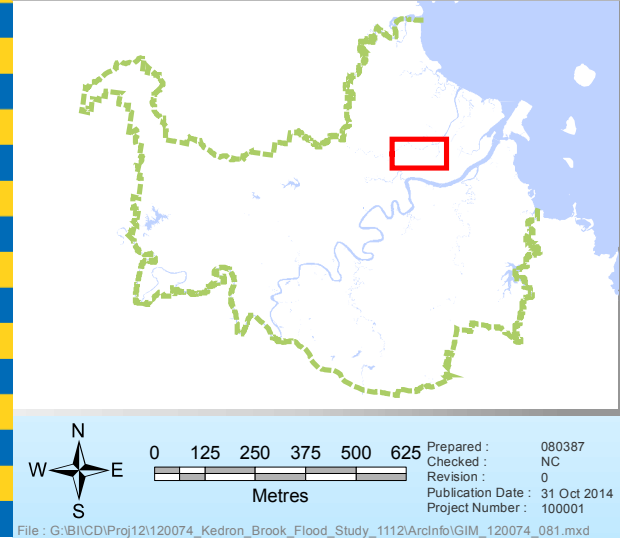
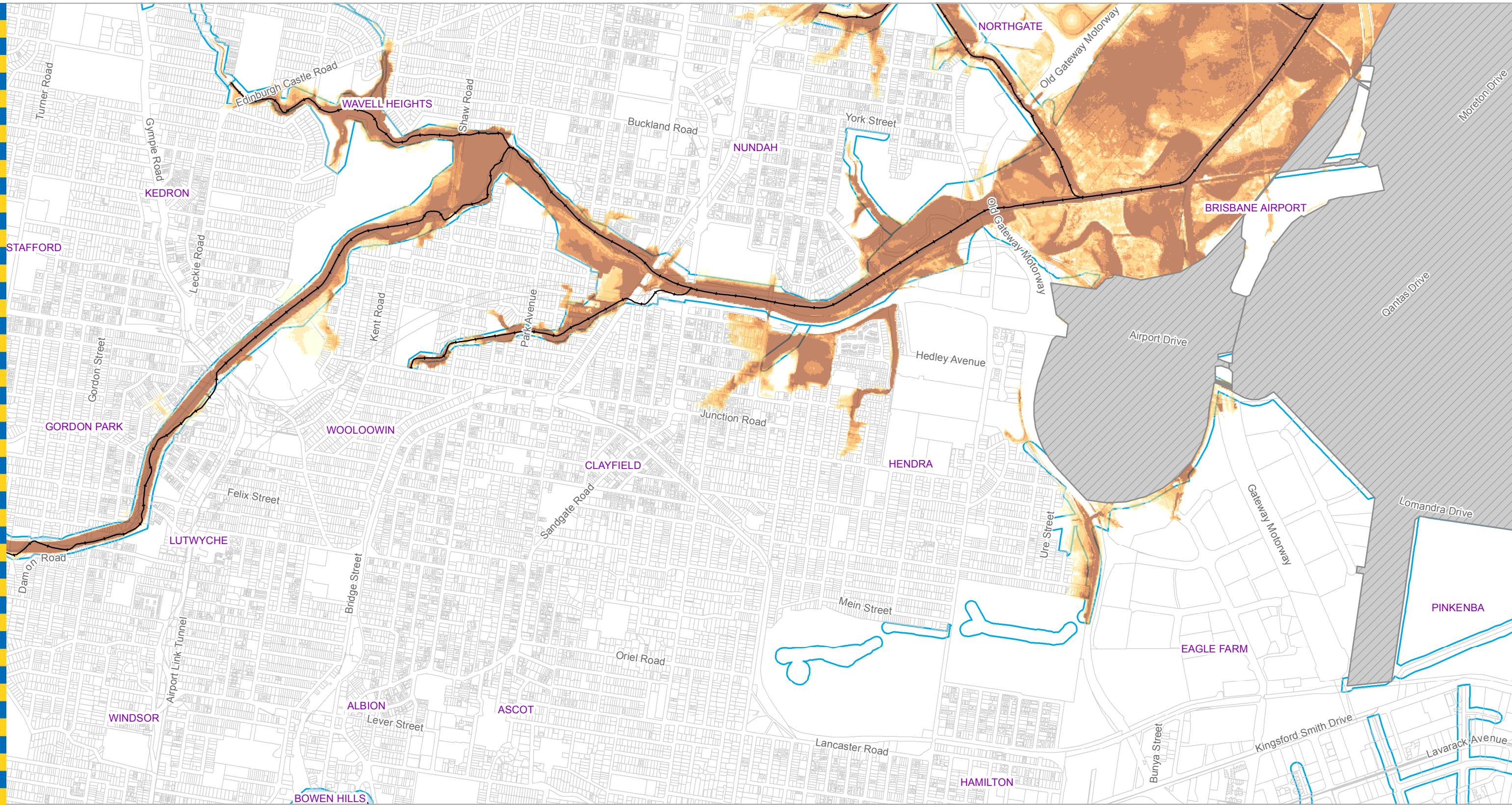
DATA INFORMATION
 The flood maps must be read in conjunction with the flood study report and interpreted by a qualified professional engineer. The flood maps are based on the best data available to Brisbane City Council ("Council") at the time the maps were developed. Council, and the copyright owners listed below, give no warranty in relation to the data (including accuracy, reliability, completeness, currency or suitability) presented in these maps and the user uses and relies upon the data in the maps at its own sole risk and liability. Council is not liable for errors or omissions in the flood maps. To the full extent that it is able to do so in law, the Council disclaims all liability (including without limitation, liability in negligence) for any loss, damage or costs (including indirect and consequential loss and damage), caused by or arising from anyone using or relying on the data contained in the flood maps for any purpose whatsoever.
 ©Brisbane City Council 2014 (Unless stated below)
 Cadastre © 2006 Department of Natural Resources and Mines 2009 NAVTEQ Street Data © 2008 NAVTEQ; 2007 Aerial Imagery ©2007 Furgo Spatial Solutions; 2005 Aerial Imagery ©2005 QASCO; 2005 Brisway © 2009 Melway Publishing; 2005 DigitalGlobe Quickbird Satellite Imagery © 2005 DigitalGlobe; 2002 Contours © 2002 AAMHatch

For Information Only - Not Council Policy



Dedicated to a better Brisbane

D.13
Kedron Brook
2% AEP Depth Map
 Ultimate Scenario
 Map 3 of 6



Legend

- AMTD Line
- City Plan Waterway Corridors
- ▨ Brisbane Airport Corporation. Federal Government Controlled Land
- ▨ Moreton Bay Regional Council Area
- Waterway/Waterbody

Depth (m)

- Less than 0.3
- 0.3 to 0.6
- 0.6 to 0.9
- 0.9 to 1.2
- 1.2 to 1.5
- Greater than 1.5

Prepared by for:
 Brisbane City Council
 City Projects Office
 GPO Box 1434
 Brisbane Qld 4001

For more information
 visit www.brisbane.qld.gov.au
 or call (07) 3403 8888

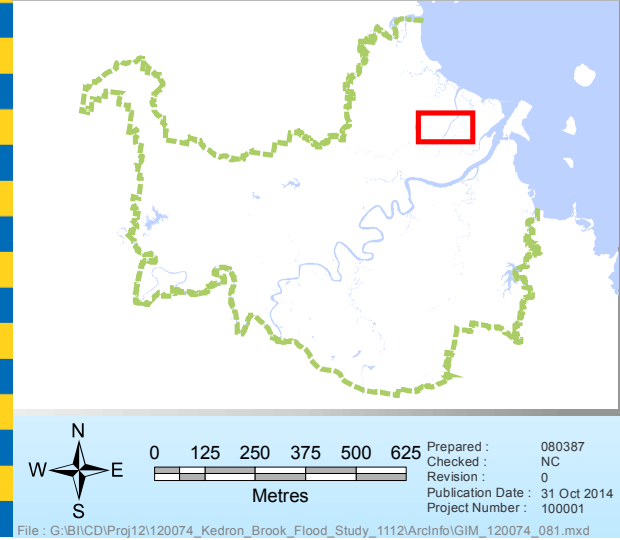
DATA INFORMATION
 The flood maps must be read in conjunction with the flood study report and interpreted by a qualified professional engineer. The flood maps are based on the best data available to Brisbane City Council ("Council") at the time the maps were developed. Council, and the copyright owners listed below, give no warranty in relation to the data (including accuracy, reliability, completeness, currency or suitability) presented in these maps and the user uses and relies upon the data in the maps at its own sole risk and liability. Council is not liable for errors or omissions in the flood maps. To the full extent that it is able to do so in law, the Council disclaims all liability (including without limitation, liability in negligence) for any loss, damage or costs (including indirect and consequential loss and damage), caused by or arising from anyone using or relying on the data contained in the flood maps for any purpose whatsoever.
 ©Brisbane City Council 2014 (Unless stated below)
 Cadastre © 2006 Department of Natural Resources and Mines 2009 NAVTEQ Street Data © 2008 NAVTEQ; 2007 Aerial Imagery ©2007 Furgo Spatial Solutions; 2005 Aerial Imagery ©2005 QASCO; 2005 Brisway © 2009 Melway Publishing; 2005 DigitalGlobe Quickbird Satellite Imagery © 2005 DigitalGlobe; 2002 Contours © 2002 AAMHatch

For Information Only - Not Council Policy



Dedicated to a better Brisbane

D.13
Kedron Brook
2% AEP Depth Map
 Ultimate Scenario
 Map 4 of 6



Legend

- AMTD Line
- City Plan Waterway Corridors
- Brisbane Airport Corporation. Federal Government Controlled Land
- Moreton Bay Regional Council Area
- Waterway/Waterbody

Depth (m)

- Less than 0.3
- 0.3 to 0.6
- 0.6 to 0.9
- 0.9 to 1.2
- 1.2 to 1.5
- Greater than 1.5

Prepared by for:
 Brisbane City Council
 City Projects Office
 GPO Box 1434
 Brisbane Qld 4001

For more information
 visit www.brisbane.qld.gov.au
 or call (07) 3403 8888

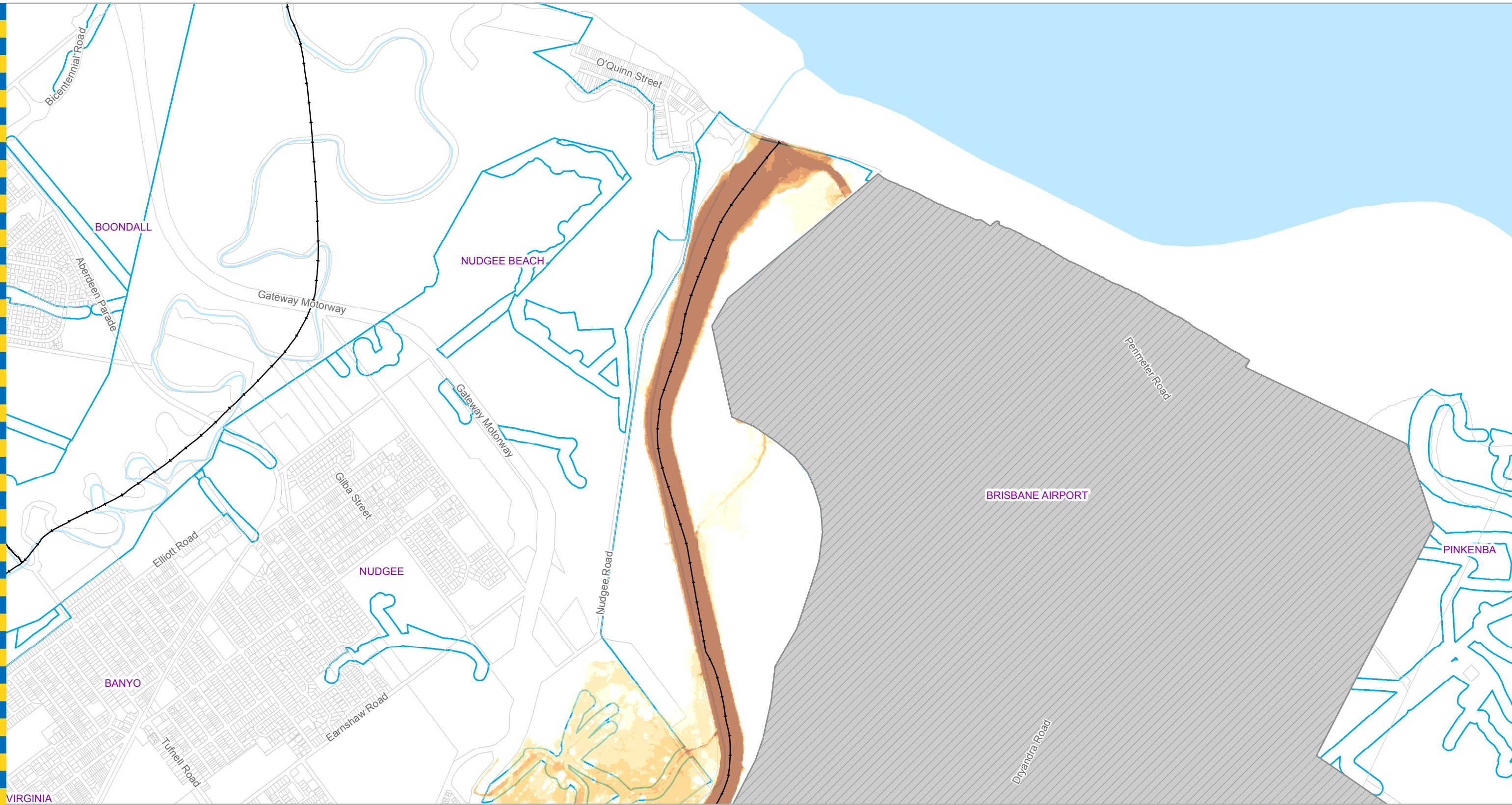
DATA INFORMATION
 The flood maps must be read in conjunction with the flood study report and interpreted by a qualified professional engineer. The flood maps are based on the best data available to Brisbane City Council ("Council") at the time the maps were developed. Council, and the copyright owners listed below, give no warranty in relation to the data (including accuracy, reliability, completeness, currency or suitability) presented in these maps and the user uses and relies upon the data in the maps at its own sole risk and liability. Council is not liable for errors or omissions in the flood maps. To the full extent that it is able to do so in law, the Council disclaims all liability (including without limitation, liability in negligence) for any loss, damage or costs (including indirect and consequential loss and damage), caused by or arising from anyone using or relying on the data contained in the flood maps for any purpose whatsoever.
 ©Brisbane City Council 2014 (Unless stated below)
 Cadastre © 2006 Department of Natural Resources and Mines 2009 NAVTEQ Street Data © 2008 NAVTEQ; 2007 Aerial Imagery ©2007 Furgio Spatial Solutions; 2005 Aerial Imagery ©2005 QASCO; 2005 Brisway © 2009 Melway Publishing; 2005 DigitalGlobe Quickbird Satellite Imagery © 2005 DigitalGlobe; 2002 Contours © 2002 AAMHatch

For Information Only - Not Council Policy



Dedicated to a better Brisbane

D.13
Kedron Brook
2% AEP Depth Map
 Ultimate Scenario
 Map 5 of 6



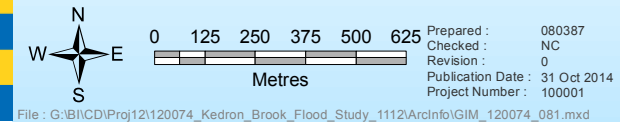
Legend

- +— AMTD Line
- City Plan Waterway Corridors
- ▨ Brisbane Airport Corporation. Federal Government Controlled Land
- ▨ Moreton Bay Regional Council Area
- Waterway/Waterbody

Depth (m)

- Less than 0.3
- 0.3 to 0.6
- 0.6 to 0.9
- 0.9 to 1.2
- 1.2 to 1.5
- Greater than 1.5

DATA INFORMATION
 The flood maps must be read in conjunction with the flood study report and interpreted by a qualified professional engineer. The flood maps are based on the best data available to Brisbane City Council ("Council") at the time the maps were developed. Council, and the copyright owners listed below, give no warranty in relation to the data (including accuracy, reliability, completeness, currency or suitability) presented in these maps and the user uses and relies upon the data in the maps at its own sole risk and liability. Council is not liable for errors or omissions in the flood maps. To the full extent that it is able to do so in law, the Council disclaims all liability (including without limitation, liability in negligence) for any loss, damage or costs (including indirect and consequential loss and damage), caused by or arising from anyone using or relying on the data contained in the flood maps for any purpose whatsoever.
 ©Brisbane City Council 2014 (Unless stated below)
 Cadastre © 2006 Department of Natural Resources and Mines 2009 NAVTEQ Street Data © 2008 NAVTEQ; 2007 Aerial Imagery ©2007 Furgio Spatial Solutions; 2005 Aerial Imagery ©2005 QASCO; 2005 Brisway © 2009 Melway Publishing; 2005 DigitalGlobe Quickbird Satellite Imagery © 2005 DigitalGlobe; 2002 Contours © 2002 AAMHatch



Prepared by for:
 Brisbane City Council
 City Projects Office
 GPO Box 1434
 Brisbane Qld 4001

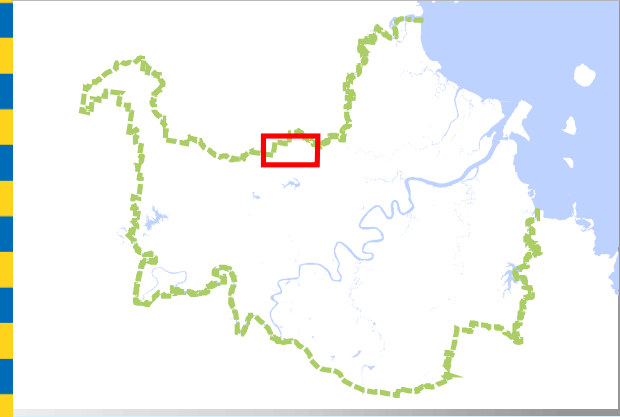
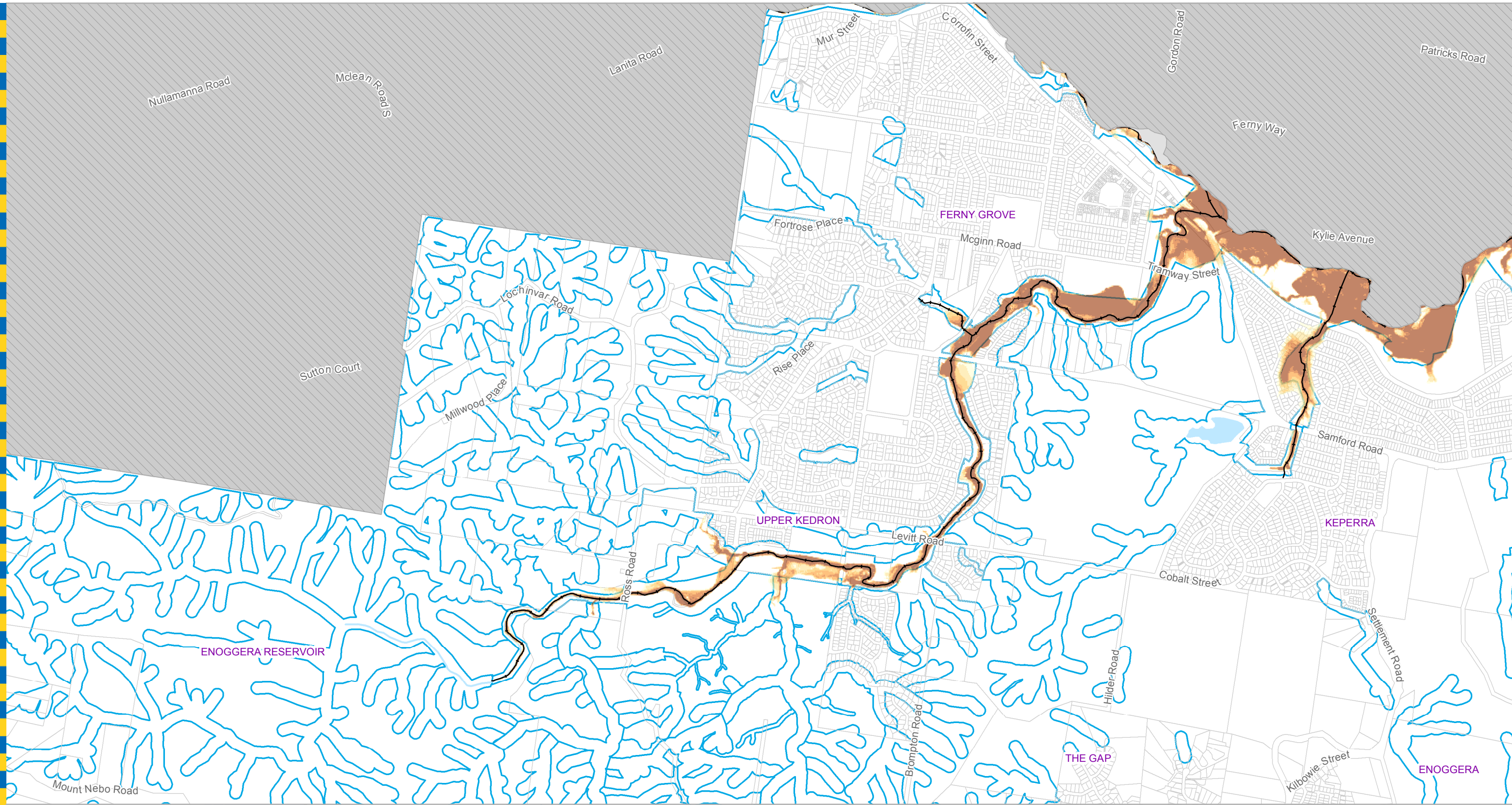
For more information
 visit www.brisbane.qld.gov.au
 or call (07) 3403 8888

For Information Only - Not Council Policy



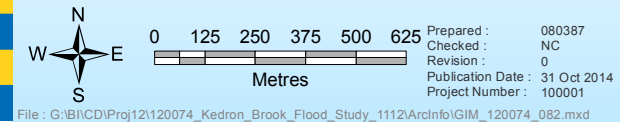
Dedicated to a better Brisbane

**D.13
 Kedron Brook
 2% AEP Depth Map
 Ultimate Scenario
 Map 6 of 6**



| | | | |
|--|--|------------------|--|
| Legend | | Depth (m) | |
| —+— AMTD Line | | Less than 0.3 | |
| City Plan Waterway Corridors | | 0.3 to 0.6 | |
| Brisbane Airport Corporation. Federal Government Controlled Land | | 0.6 to 0.9 | |
| Moreton Bay Regional Council Area | | 0.9 to 1.2 | |
| Waterway/Waterbody | | 1.2 to 1.5 | |
| | | Greater than 1.5 | |

DATA INFORMATION
 The flood maps must be read in conjunction with the flood study report and interpreted by a qualified professional engineer. The flood maps are based on the best data available to Brisbane City Council ("Council") at the time the maps were developed. Council, and the copyright owners listed below, give no warranty in relation to the data (including accuracy, reliability, completeness, currency or suitability) presented in these maps and the user uses and relies upon the data in the maps at its own sole risk and liability. Council is not liable for errors or omissions in the flood maps. To the full extent that it is able to do so in law, the Council disclaims all liability (including without limitation, liability in negligence) for any loss, damage or costs (including indirect and consequential loss and damage), caused by or arising from anyone using or relying on the data contained in the flood maps for any purpose whatsoever.
 ©Brisbane City Council 2014 (Unless stated below)
 Cadastre © 2006 Department of Natural Resources and Mines 2009 NAVTEQ Street Data © 2008 NAVTEQ; 2007 Aerial Imagery ©2007 Furgio Spatial Solutions; 2005 Aerial Imagery ©2005 QASCO; 2005 Brisway © 2009 Melway Publishing; 2005 DigitalGlobe Quickbird Satellite Imagery © 2005 DigitalGlobe; 2002 Contours © 2002 AAMHatch



Prepared by for:
 Brisbane City Council
 City Projects Office
 GPO Box 1434
 Brisbane Qld 4001

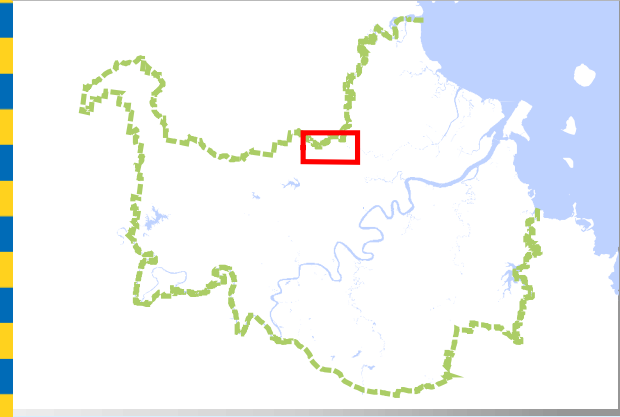
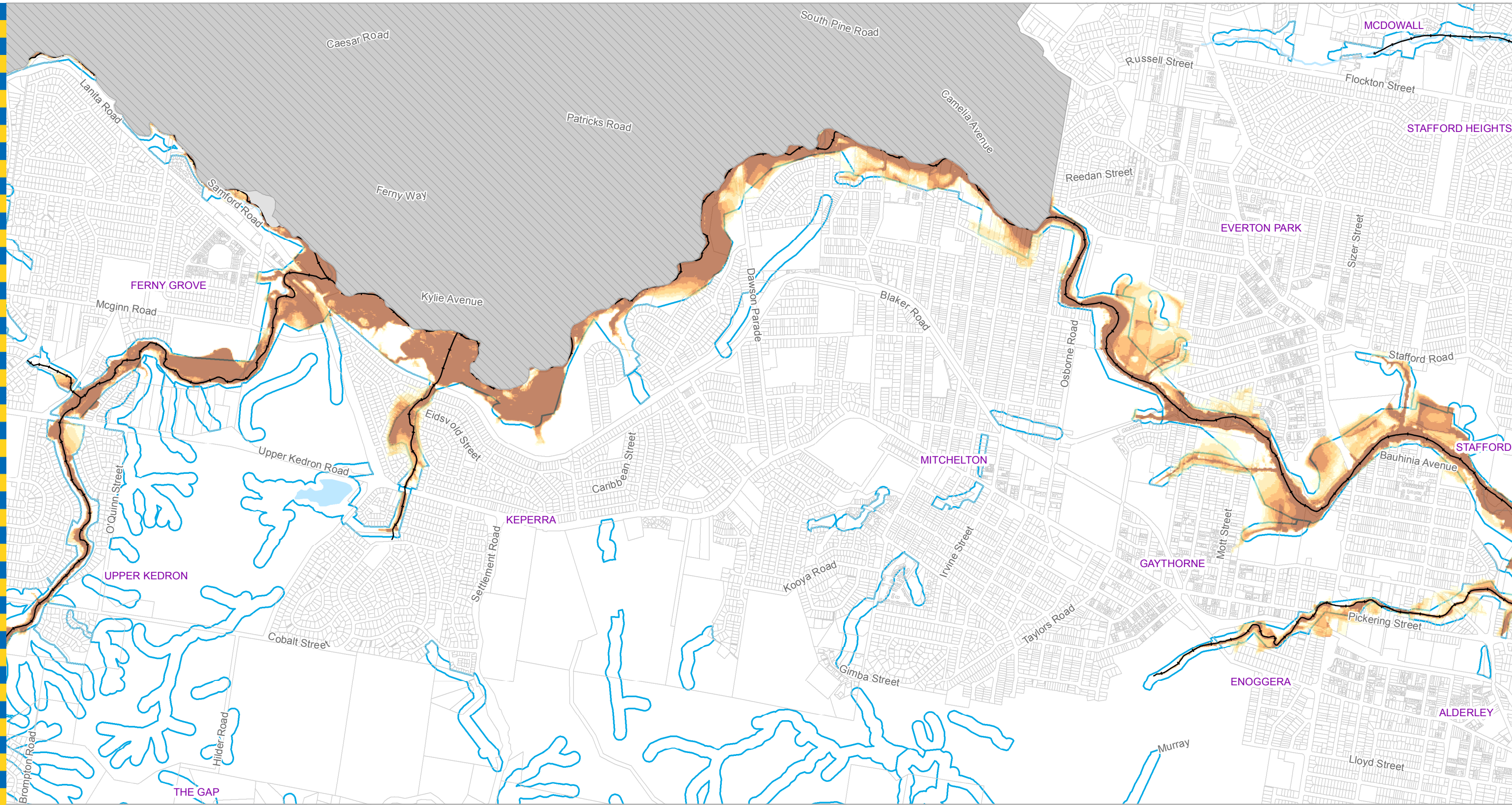
For more information
 visit www.brisbane.qld.gov.au
 or call (07) 3403 8888

For Information Only - Not Council Policy



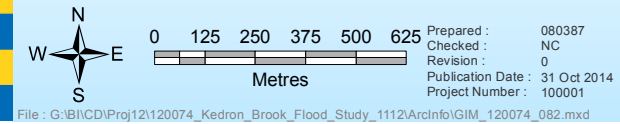
Dedicated to a better Brisbane

**D.14
 Kedron Brook
 1% AEP Depth Map
 Ultimate Scenario
 Map 1 of 6**



| | | | |
|--|--|------------------|--|
| Legend | | Depth (m) | |
| —+— AMTD Line | | Less than 0.3 | |
| City Plan Waterway Corridors | | 0.3 to 0.6 | |
| Brisbane Airport Corporation. Federal Government Controlled Land | | 0.6 to 0.9 | |
| Moreton Bay Regional Council Area | | 0.9 to 1.2 | |
| Waterway/Waterbody | | 1.2 to 1.5 | |
| | | Greater than 1.5 | |

DATA INFORMATION
 The flood maps must be read in conjunction with the flood study report and interpreted by a qualified professional engineer. The flood maps are based on the best data available to Brisbane City Council ("Council") at the time the maps were developed. Council, and the copyright owners listed below, give no warranty in relation to the data (including accuracy, reliability, completeness, currency or suitability) presented in these maps and the user uses and relies upon the data in the maps at its own sole risk and liability. Council is not liable for errors or omissions in the flood maps. To the full extent that it is able to do so in law, the Council disclaims all liability (including without limitation, liability in negligence) for any loss, damage or costs (including indirect and consequential loss and damage), caused by or arising from anyone using or relying on the data contained in the flood maps for any purpose whatsoever.
 ©Brisbane City Council 2014 (Unless stated below)
 Cadastre © 2006 Department of Natural Resources and Mines 2009 NAVTEQ Street Data © 2008 NAVTEQ; 2007 Aerial Imagery ©2007 Furgo Spatial Solutions; 2005 Aerial Imagery ©2005 QASCO; 2005 Brisway © 2009 Melway Publishing; 2005 DigitalGlobe Quickbird Satellite Imagery © 2005 DigitalGlobe; 2002 Contours © 2002 AAMHatch



Prepared by for:
 Brisbane City Council
 City Projects Office
 GPO Box 1434
 Brisbane Qld 4001

For more information
 visit www.brisbane.qld.gov.au
 or call (07) 3403 8888

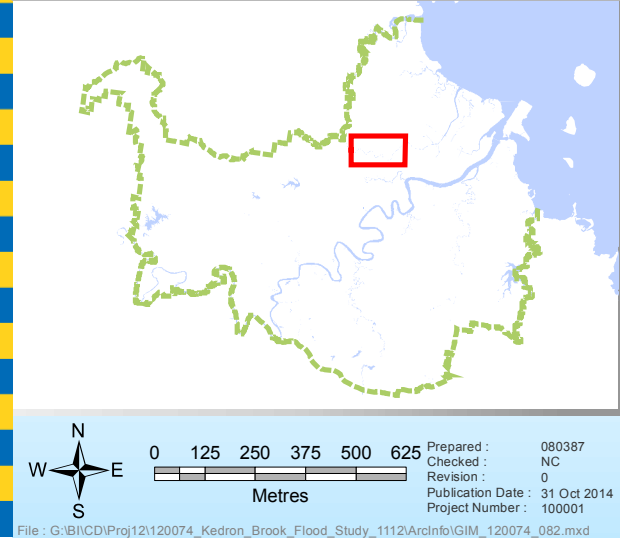
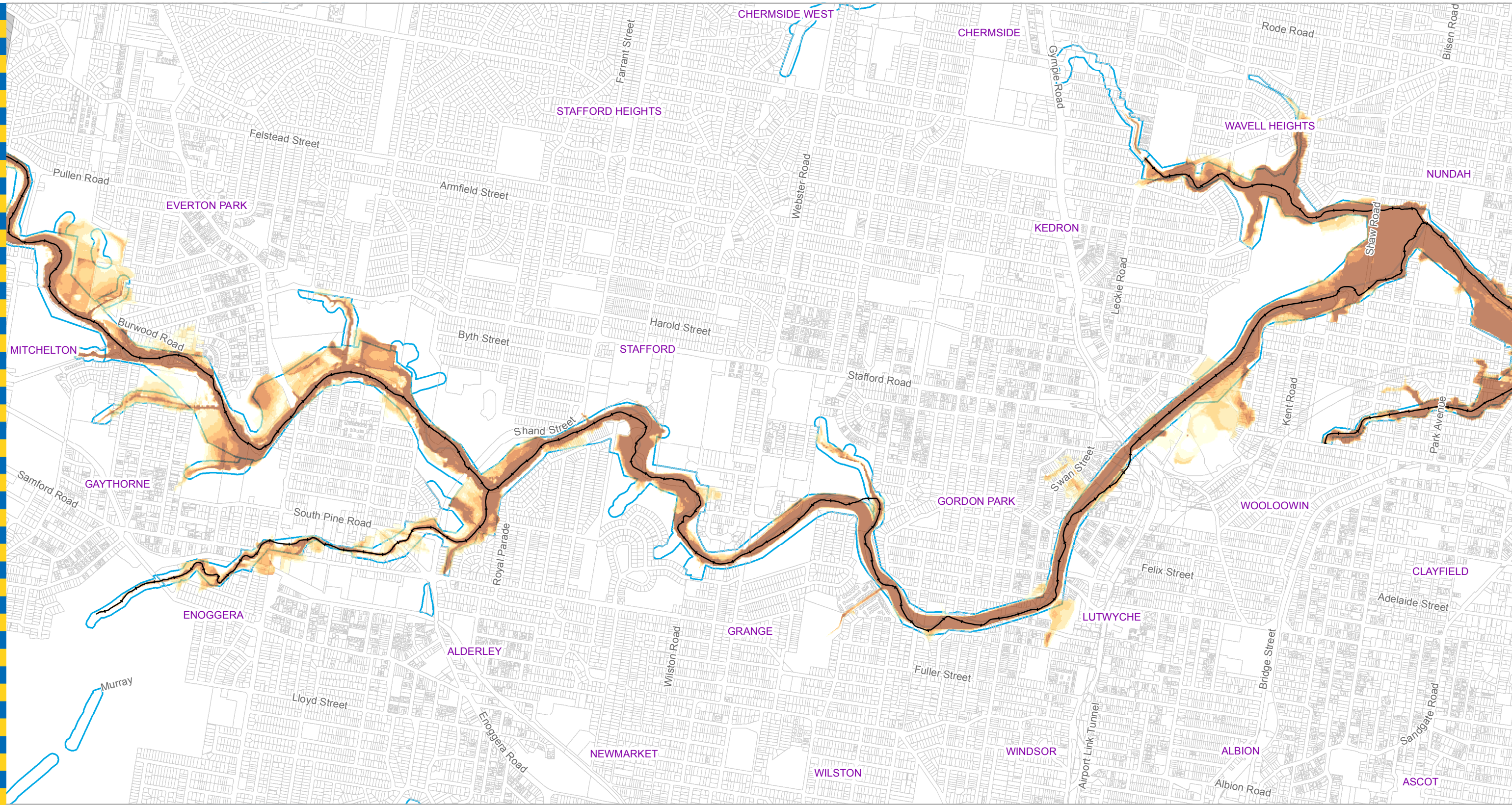
For Information Only - Not Council Policy



Dedicated to a better Brisbane

D.14
Kedron Brook
1% AEP Depth Map
 Ultimate Scenario
 Map 2 of 6

GIM - 1200074 - 082



Legend

- AMTD Line
- City Plan Waterway Corridors
- Brisbane Airport Corporation. Federal Government Controlled Land
- Moreton Bay Regional Council Area
- Waterway/Waterbody

Depth (m)

- Less than 0.3
- 0.3 to 0.6
- 0.6 to 0.9
- 0.9 to 1.2
- 1.2 to 1.5
- Greater than 1.5

Prepared by for:
 Brisbane City Council
 City Projects Office
 GPO Box 1434
 Brisbane Qld 4001

For more information
 visit www.brisbane.qld.gov.au
 or call (07) 3403 8888

DATA INFORMATION
 The flood maps must be read in conjunction with the flood study report and interpreted by a qualified professional engineer. The flood maps are based on the best data available to Brisbane City Council ("Council") at the time the maps were developed. Council, and the copyright owners listed below, give no warranty in relation to the data (including accuracy, reliability, completeness, currency or suitability) presented in these maps and the user uses and relies upon the data in the maps at its own sole risk and liability. Council is not liable for errors or omissions in the flood maps. To the full extent that it is able to do so in law, the Council disclaims all liability (including without limitation, liability in negligence) for any loss, damage or costs (including indirect and consequential loss and damage), caused by or arising from anyone using or relying on the data contained in the flood maps for any purpose whatsoever.
 ©Brisbane City Council 2014 (Unless stated below)
 Cadastre © 2006 Department of Natural Resources and Mines 2009 NAVTEQ Street Data © 2008 NAVTEQ; 2007 Aerial Imagery ©2007 Furgo Spatial Solutions; 2005 Aerial Imagery ©2005 QASCO; 2005 Brisway © 2009 Melway Publishing; 2005 DigitalGlobe Quickbird Satellite Imagery © 2005 DigitalGlobe; 2002 Contours © 2002 AAMHatch

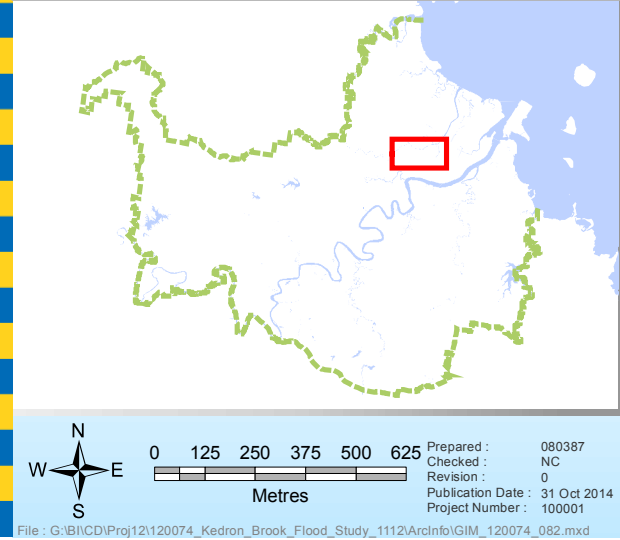
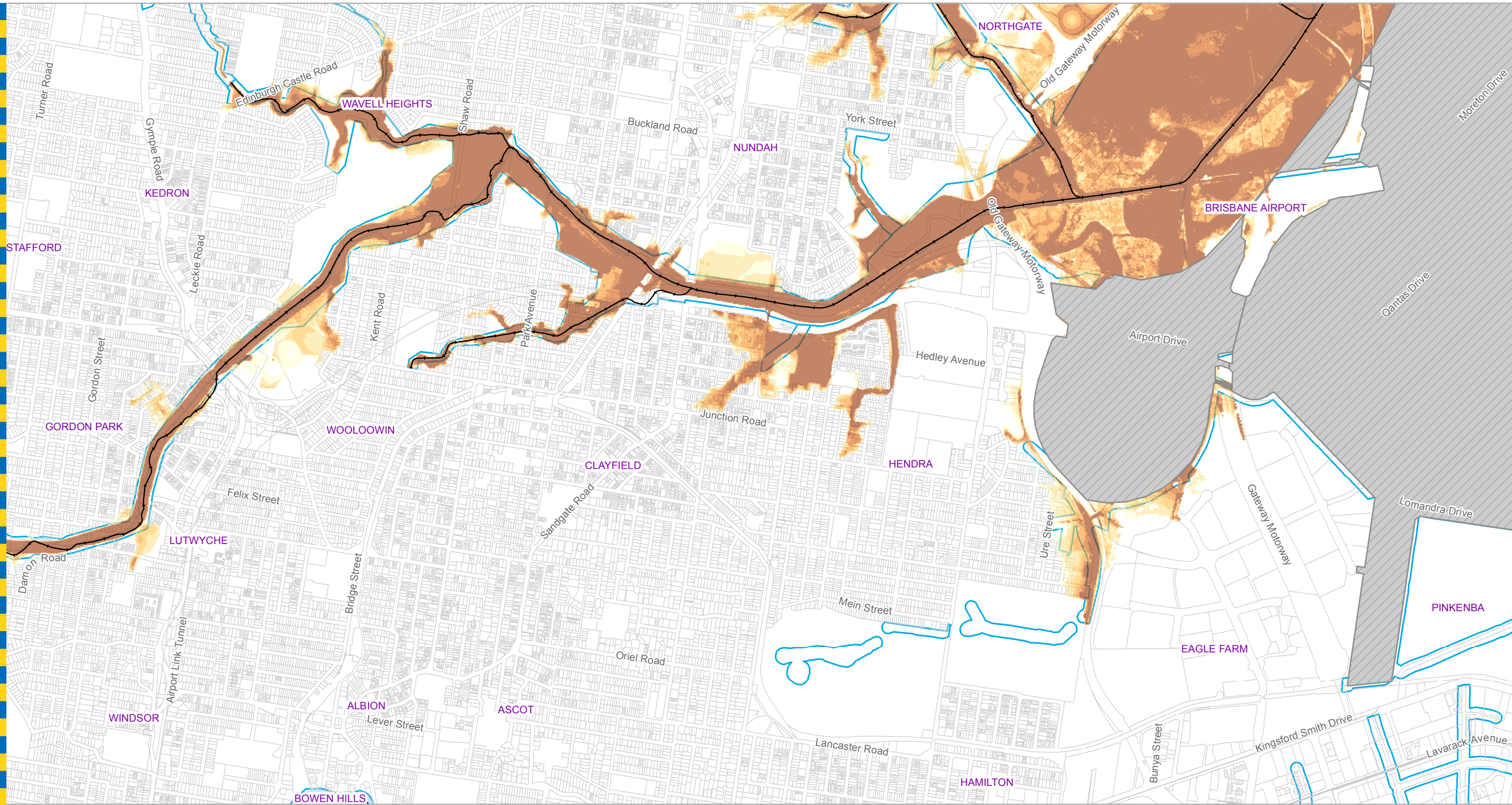
For Information Only - Not Council Policy



Dedicated to a better Brisbane

D.14
Kedron Brook
1% AEP Depth Map
 Ultimate Scenario
 Map 3 of 6

GIM - 1200074 - 082



Legend

- AMTD Line
- City Plan Waterway Corridors
- Brisbane Airport Corporation. Federal Government Controlled Land
- Moreton Bay Regional Council Area
- Waterway/Waterbody

Depth (m)

- Less than 0.3
- 0.3 to 0.6
- 0.6 to 0.9
- 0.9 to 1.2
- 1.2 to 1.5
- Greater than 1.5

Prepared by for:
 Brisbane City Council
 City Projects Office
 GPO Box 1434
 Brisbane Qld 4001

For more information
 visit www.brisbane.qld.gov.au
 or call (07) 3403 8888

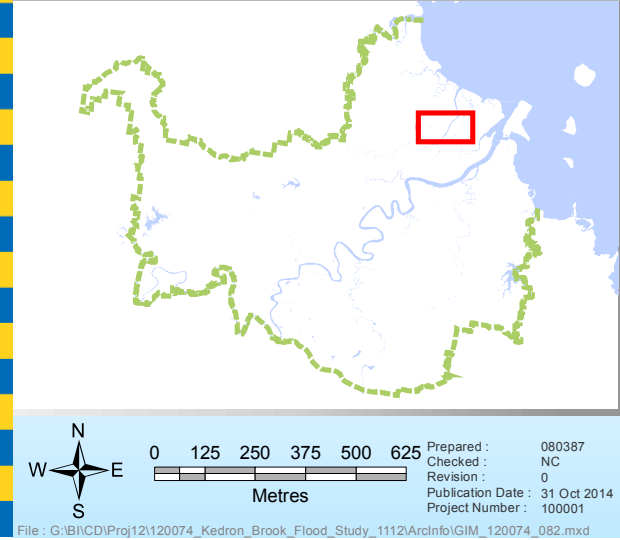
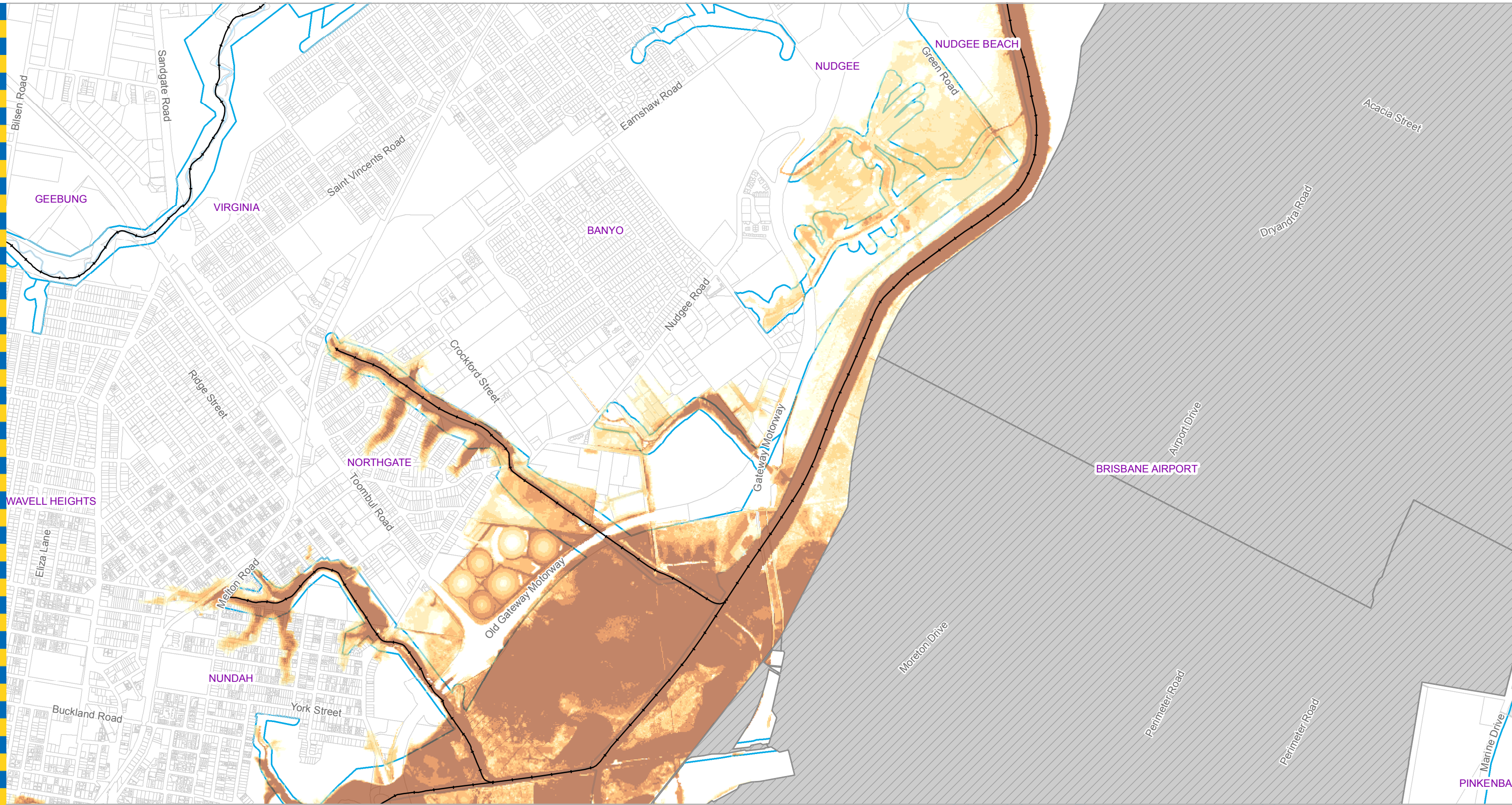
DATA INFORMATION
 The flood maps must be read in conjunction with the flood study report and interpreted by a qualified professional engineer. The flood maps are based on the best data available to Brisbane City Council ("Council") at the time the maps were developed. Council, and the copyright owners listed below, give no warranty in relation to the data (including accuracy, reliability, completeness, currency or suitability) presented in these maps and the user uses and relies upon the data in the maps at its own sole risk and liability. Council is not liable for errors or omissions in the flood maps. To the full extent that it is able to do so in law, the Council disclaims all liability (including without limitation, liability in negligence) for any loss, damage or costs (including indirect and consequential loss and damage), caused by or arising from anyone using or relying on the data contained in the flood maps for any purpose whatsoever.
 ©Brisbane City Council 2014 (Unless stated below)
 Cadastre © 2006 Department of Natural Resources and Mines 2009 NAVTEQ Street Data © 2008 NAVTEQ; 2007 Aerial Imagery ©2007 Furgio Spatial Solutions; 2005 Aerial Imagery ©2005 QASCO; 2005 Brisway © 2009 Melway Publishing; 2005 DigitalGlobe Quickbird Satellite Imagery © 2005 DigitalGlobe; 2002 Contours © 2002 AAMHatch

For Information Only - Not Council Policy



Dedicated to a better Brisbane

D.14
Kedron Brook
1% AEP Depth Map
 Ultimate Scenario
 Map 4 of 6



Legend

- +— AMTD Line
- City Plan Waterway Corridors
- ▨ Brisbane Airport Corporation. Federal Government Controlled Land
- ▨ Moreton Bay Regional Council Area
- Waterway/Waterbody

Depth (m)

- Less than 0.3
- 0.3 to 0.6
- 0.6 to 0.9
- 0.9 to 1.2
- 1.2 to 1.5
- Greater than 1.5

Prepared by for:
 Brisbane City Council
 City Projects Office
 GPO Box 1434
 Brisbane Qld 4001

For more information
 visit www.brisbane.qld.gov.au
 or call (07) 3403 8888

DATA INFORMATION
 The flood maps must be read in conjunction with the flood study report and interpreted by a qualified professional engineer. The flood maps are based on the best data available to Brisbane City Council ("Council") at the time the maps were developed. Council, and the copyright owners listed below, give no warranty in relation to the data (including accuracy, reliability, completeness, currency or suitability) presented in these maps and the user uses and relies upon the data in the maps at its own sole risk and liability. Council is not liable for errors or omissions in the flood maps. To the full extent that it is able to do so in law, the Council disclaims all liability (including without limitation, liability in negligence) for any loss, damage or costs (including indirect and consequential loss and damage), caused by or arising from anyone using or relying on the data contained in the flood maps for any purpose whatsoever.
 ©Brisbane City Council 2014 (Unless stated below)
 Cadastre © 2006 Department of Natural Resources and Mines 2009 NAVTEQ Street Data © 2008 NAVTEQ; 2007 Aerial Imagery ©2007 Furgo Spatial Solutions; 2005 Aerial Imagery ©2005 QASCO; 2005 Brisway © 2009 Melway Publishing; 2005 DigitalGlobe Quickbird Satellite Imagery © 2005 DigitalGlobe; 2002 Contours © 2002 AAMHatch

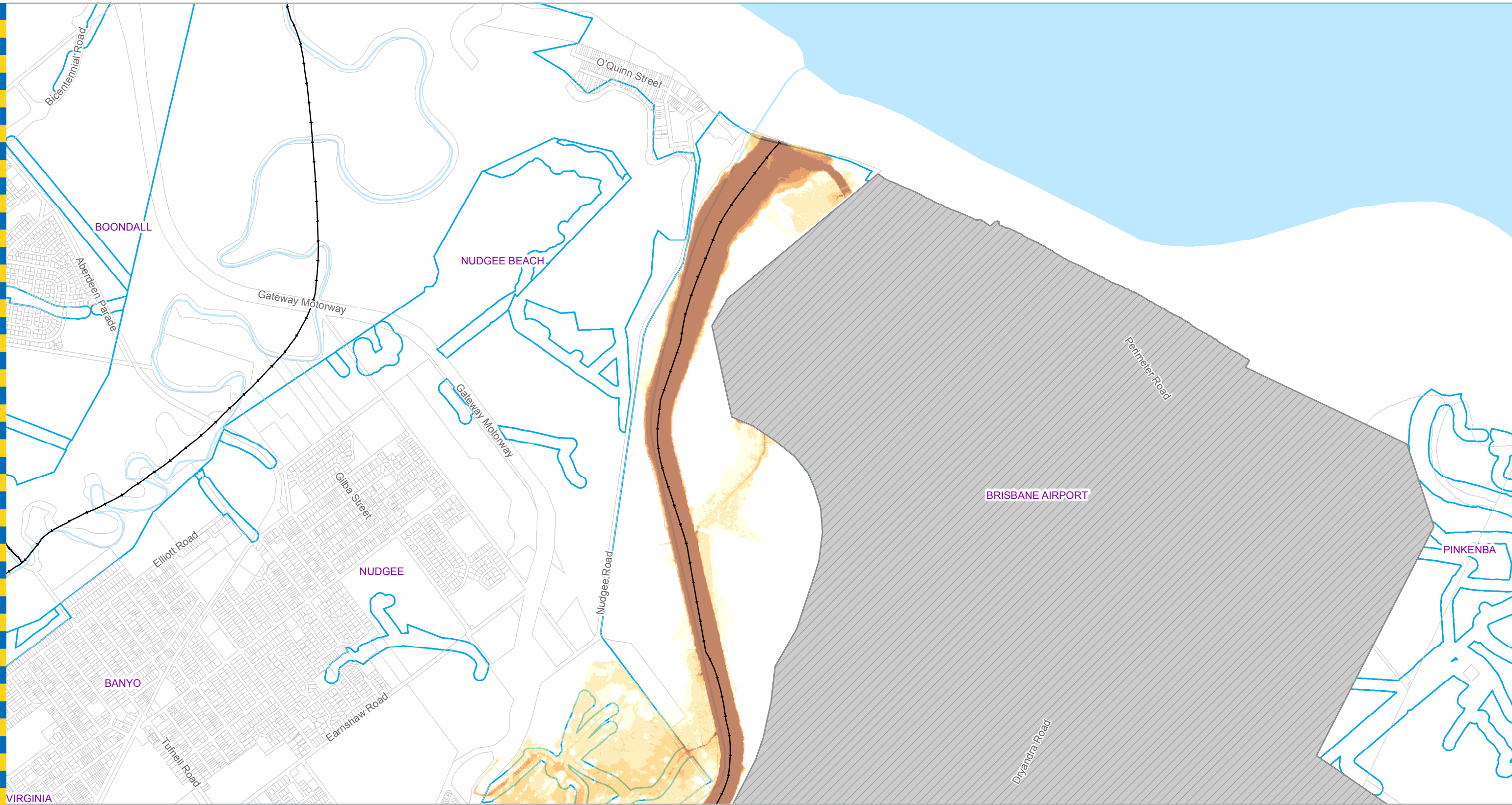
For Information Only - Not Council Policy



Dedicated to a better Brisbane

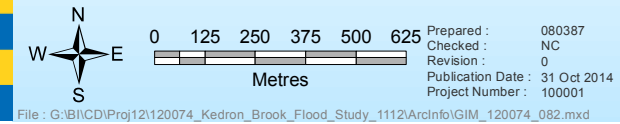
D.14
Kedron Brook
1% AEP Depth Map
 Ultimate Scenario
 Map 5 of 6

GIM - 1200074 - 082



| | | | |
|--|--|------------------|--|
| Legend | | Depth (m) | |
| —+— AMTD Line | | Less than 0.3 | |
| City Plan Waterway Corridors | | 0.3 to 0.6 | |
| Brisbane Airport Corporation. Federal Government Controlled Land | | 0.6 to 0.9 | |
| Moreton Bay Regional Council Area | | 0.9 to 1.2 | |
| Waterway/Waterbody | | 1.2 to 1.5 | |
| | | Greater than 1.5 | |

DATA INFORMATION
 The flood maps must be read in conjunction with the flood study report and interpreted by a qualified professional engineer. The flood maps are based on the best data available to Brisbane City Council ("Council") at the time the maps were developed. Council, and the copyright owners listed below, give no warranty in relation to the data (including accuracy, reliability, completeness, currency or suitability) presented in these maps and the user uses and relies upon the data in the maps at its own sole risk and liability. Council is not liable for errors or omissions in the flood maps. To the full extent that it is able to do so in law, the Council disclaims all liability (including without limitation, liability in negligence) for any loss, damage or costs (including indirect and consequential loss and damage), caused by or arising from anyone using or relying on the data contained in the flood maps for any purpose whatsoever.
 ©Brisbane City Council 2014 (Unless stated below)
 Cadastre © 2006 Department of Natural Resources and Mines 2009 NAVTEQ Street Data © 2008 NAVTEQ; 2007 Aerial Imagery ©2007 Furgio Spatial Solutions; 2005 Aerial Imagery ©2005 QASCO; 2005 Brisway © 2009 Melway Publishing; 2005 DigitalGlobe Quickbird Satellite Imagery © 2005 DigitalGlobe; 2002 Contours © 2002 AAMHatch



Prepared by for:
 Brisbane City Council
 City Projects Office
 GPO Box 1434
 Brisbane Qld 4001

For more information
 visit www.brisbane.qld.gov.au
 or call (07) 3403 8888

For Information Only - Not Council Policy



Dedicated to a better Brisbane

D.14
Kedron Brook
1% AEP Depth Map
 Ultimate Scenario
 Map 6 of 6